



INSPIRE Geoportal

14th MIG meeting – 9 July 2021

JRC B6 Team

B6: A. Kotsev WP1* leader; V. Cectl; M. Minghini; D. Artasensi; E. Epure; D. Francioli

New INSPIRE Geoportal (mockup)

Welcome to the INSPIRE Geoportal

The INSPIRE Geoportal is the central European access point to the data provided by EU Member States and several EFTA countries under the INSPIRE Directive. The Geoportal allows:

- monitoring the availability of INSPIRE data sets;
- discovering suitable data sets based on their descriptions (metadata);
- accessing the selected data sets through their view or download services.


The metadata used in the Geoportal are regularly harvested from the discovery services of EU Member States and EFTA countries. The status of harvesting is available [here](#).

Feedback regarding the functionality as well as data set availability is welcome [here](#).

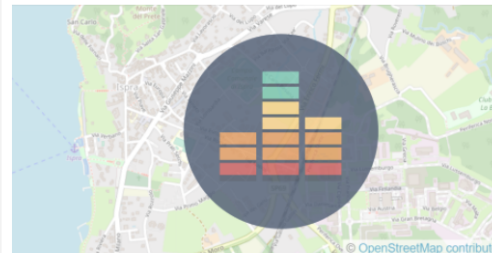
High-Value Datasets




The application provides an overview and access to geospatial high-value datasets and other core data (including priority datasets for eReporting).

 [Browse](#)

INSPIRE Thematic Data



The application displays the availability and provides access to all EU MS data sets falling under the scope of INSPIRE Directive filtered by data themes and countries (i.e. Annex I, II and III).

 [Browse](#)

INSPIRE Reference Validator

The validator application is to help data providers, solution providers and national coordinators to check whether their data sets, network services and metadata meet the requirements defined in the INSPIRE Technical Guidelines. The validation tests are based on the Abstract Test Suites agreed between Member States and the Commission in the INSPIRE Maintenance and Implementation Group.


 [Go to INSPIRE Reference Validator](#)

New INSPIRE Geoportals (mockup)

High-Value Datasets


The application provides an overview and access to geospatial high-value datasets and other core data (including priority datasets for eReporting), that fall into the scope of the Open Data Directive.

Please select a thematic category




Geospatial

Show less >



Earth Observation and Environment

Show more >




Mobility

Show more >

Agricultural parcels


This section includes spatial datasets inserted in the systems and subsystems as defined in Art. 68 of Regulation (EU) No 1306/2013.

The Integrated Administration and Control System (IACS) consists of computerised databases of the subsystems. The Identification System for Agricultural Parcels (better known as LPIS - Land Parcel Identification System) and the Aid Applications and Payments Claims subsystems of IACS contain the spatial data components.


GSA

Geospatial aid application as part of the Aid applications subsystem of IACS, defined by Art. 68 of Regulation 1306/2013.


32 | 29 | 28


LPIS

Land Parcel Identification System, a subsystem of Integrated Administration and Control System (IACS) as defined by Art. 68 of Regulation 1306/2013.


58 | 48 | 44

Other Core reference data




Addresses

323 | 43 | 123




Administrative units

811 | 89 | 232




Cadastral parcels

7956 | 67 | 56



Geographical names

1194 | 75 | 89



Buildings

846 | 136 | 121


English

European Commission > INSPIRE > INSPIRE Geoportals > HOME

ENHANCING ACCESS TO EUROPEAN SPATIAL DATA

INSPIRE GEOPORTAL

Home High-Value Datasets Thematic Data Harvesting status Find out more about

Data sets by

Agricultural parcels: LPIS



INSPIRE Geoportals Data Set Statistics

58 Metadata records

48 Downloadable Data Sets

44 Viewable Data Sets

Spatial scope coverage: National Regional

Select a COUNTRY

 Austria	23 23 23	 Finland	0 0 0	 Latvia	11 1 1	 Portugal	0 0 0
 Belgium	4 4 4	 France	0 0 0	 Liechtenstein	0 0 0	 Romania	0 0 0
 Bulgaria	0 0 0	 Germany	3 2 1	 Lithuania	0 0 0	 Slovakia	2 2 1
 Croatia	11 0 0	 Greece	0 0 0	 Luxembourg	14 9 9	 Slovenia	2 0 2
 Cyprus	0 0 0	 Hungary	0 0 0	 Malta	0 0 0	 Spain	0 0 0
 Czech Republic	0 0 0	 Ireland	0 0 0	 Netherlands	0 0 0	 Sweden	0 0 0
 Denmark	0 5 1	 Italy	0 0 0	 Norway	0 0 0	 Switzerland	0 0 0
 Estonia	2 2 2			 Poland	0 0 0		

Select the whole  EUROPE

[Download stats](#)

INSPIRE Geoportals Version 1.5.0

The INSPIRE Geoportals is managed by the European Commission Joint Research Centre B6 Unit.

Contact us

Contact information

Helpdesk

Follow us on

 Facebook  Twitter  LinkedIn

About us

Information about the INSPIRE Geoportals

Related sites

INSPIRE Knowledge Base

INSPIRE Geoportals

INSPIRE Community Forum

INSPIRE Registry

Language policy

Cookies

Privacy policy

Legal notice

Brexit content disclaimer

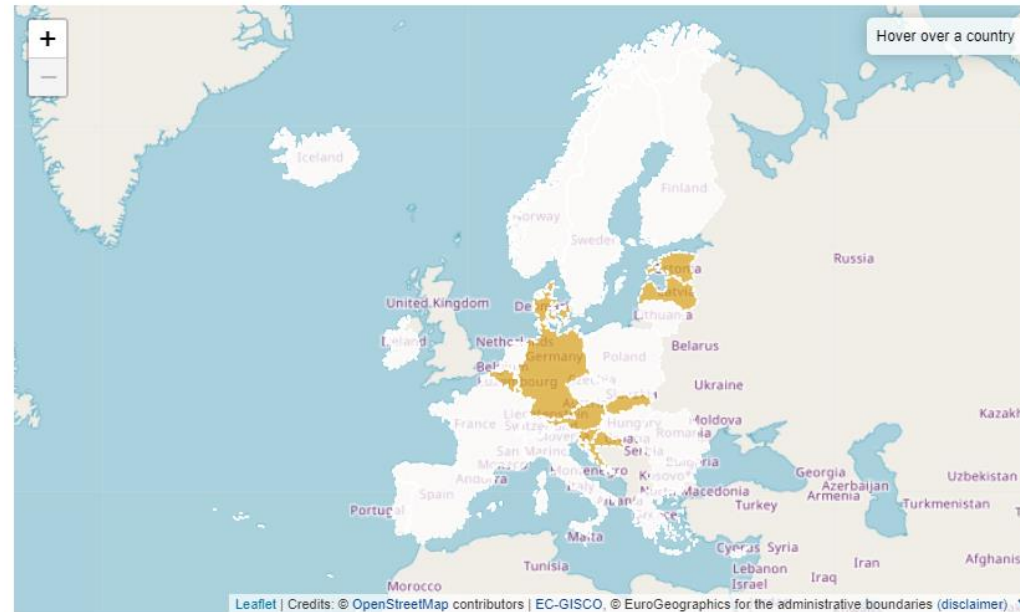


European Commission

IACS Data sharing

- New
INSPIRE Geoportal
(mockup)

Member States
currently using TG
(positive trend)



INSPIRE Geoportal Data Set Statistics

58
Metadata records

48
Downloadable Data Sets

44
Viewable Data Sets

Spatial scope coverage: National Regional

Select a COUNTRY

Austria 23 23 23	Finland 0 0 0	Latvia 1 1 1	Portugal 0 0 0
Belgium 4 4 4	France 0 0 0	Liechtenstein 0 0 0	Romania 0 0 0
Bulgaria 0 0 0	Germany 3 2 1	Lithuania 0 0 0	Slovakia 2 2 1
Croatia 1 0 0	Greece 0 0 0	Luxembourg 14 9 9	Slovenia 2 0 2
Cyprus 0 0 0	Hungary 0 0 0	Malta 0 0 0	Spain 0 0 0
Czech Republic 0 0 0	Iceland 0 0 0	Netherlands 0 0 0	Sweden 0 0 0
Denmark 6 5 1	Ireland 0 0 0	Norway 0 0 0	Switzerland 0 0 0
Estonia 2 2 2	Italy 0 0 0	Poland 0 0 0	

Select the whole EUROPE

Download stats

Thank you



© European Union 2020

Unless otherwise noted the reuse of this presentation is authorised under the [CC BY 4.0](https://creativecommons.org/licenses/by/4.0/) license. For any use or reproduction of elements that are not owned by the EU, permission may need to be sought directly from the respective right holders.