

Geoportal users perspective - demo of the possible issues when trying to find, view and use MS INSPIRE data

Marco Minghini, Robert Tomas

The European Commission's
science and knowledge service
Joint Research Centre



Ispra, 23/01/2019

Usability of data sets in the INSPIRE Geoportal

- There are currently a number of potential **barriers** a user faces when searching for, accessing, viewing/downloading and using data sets on the INSPIRE Geoportal:
 - language barriers
 - absence of viewable and/or downloadable data sets
 - diversity of data licenses
 - data set protection – view services
 - data set protection – download services
 - license discrepancy between data set and service metadata
 - third-party contacts not reachable
 - multiple data sets for a single service

Language barriers


- Metadata are available in a **language** that is not accessible to all users:































Hydrography Data sets in France

  1313 |  52 |  162

Filters: Downloadable Viewable

Show data with national coverage 

Title	Properties
 Points de prélèvement en eaux souterraines 049	 
 Points de prélèvement en eaux superficielles 049	 
 Points de vidange des plans d'eau 049	 
 Bassins versants Alimentation en Eau Potable 085	 
 ODyC Guyane, position du trait de côte du littoral guyanais en 1950	 
 ODyC Guyane, position du trait de côte du littoral guyanais en 1988	 
 ODyC Guyane, position du trait de côte du littoral guyanais en 1997	 
 Hydro-ecoregions de la Guyane (2005)	 
 ODyC Guyane, position du trait de côte du littoral guyanais en 2006	 
 Masses d'eau SDAGE 2010-2015 - masses d'eau cotières	 

Show entries Showing 1 to 10 of 1,313 entries

Previous 1 2 3 4 5 ... 132 Next

Language barriers

- Metadata are available in a **language** that is not accessible to all users:
 - hard to understand the content, the conditions for access and use, etc.

🇫🇷 📄 Tronçons

Download Options ▾
View Options ▾
Data set Metadata ▾

Resource Title
Tronçons

Resource Abstract
Ancien référentiel des voies d'eau, remplacé grâce au travail "tronçons refonte"

Lineage
Valeur par défaut : La géométrie initiale est issue du thème hydrographie de la BdCarto© IGN Valeur pour la DT Centre-Bourgogne : non renseigné Valeur pour la DT Strasbourg : La géométrie est issue du thème hydrographie de la BdCarto© IGN. Valeur pour la DT Nord-Est : vecteurs représentant les itinéraires des voies confiées en gestion à VNF DT NE, y compris les systèmes alimentaires et ouvrages connexes au voies naviguées, au sens des textes définissant le Domaine Public Fluvial, Pour la DT NE Valeur pour la DT Rhône Saône : non renseigné Valeur pour la DT Sud-Ouest : non renseigné Valeur pour la DT Bassin de la Seine : non renseigné Valeur pour la DT Nord-Pas-De-Calais : non renseigné

Unique Resource Identifier
Code: TRONCON

Reporting Tags

Conditions Applying To Access And Use
PROD_Une convention d'échange de données numériques sera à signer avec l'établissement. Elle définit les conditions générales de mise à disposition et d'utilisation de la donnée. Pour plus d'informations, contacter VNF à l'adresse contact.sigfed@vnf.fr

Limitations On Public Access
license
unclassified

Geographic Bounding Box



London, Germany, Luxembourg, Czechia, Paris, France, Liechtenstein, Wien, Hur, Slovenia, Croatia, San Marino

4

tion

Absence of viewable/downloadable data sets






- Only a view service is available for a data set:



🇮🇹 670 | 📄 0 | 👁 10

Filters: Downloadable Viewable

Show data with national coverage ⓘ

Title	Properties
 Laghi sc 1:5000	 
 Reticolo Idrografico e Nodi Idrografici sc. 1:10000	 
 Classificazione dello Stato dei Corpi Idrici Superficiali Triennio 2009-2011 - DGR n.1615/2012	 
 Derivazioni Idriche 2015	 
 Idrografia	 
 Bacini Idrografici	 
 Idrografia - Bacini Principali	 
 Idrografia - Bacini Secondari	 
 Idrografia - Dora Baltea	 
 Idrografia - Laghi	 

Show 10 entries Showing 1 to 10 of 670 entries

Previous 1 2 3 4 5 ... 67 Next

Absence of viewable/downloadable data sets































- Only a download service is available for a data set:



🇫🇷 📄 1313 | 📄 52 | 👁 162

Filters: Downloadable Viewable

Show data with national coverage ⓘ

Title	Properties
 BD Carthage Guyane / Bassins versants élémentaires	 
 Cours d'eau principal du Maroni	 
 Emprises des MNE-LIDAR sur les cours d'eau de Guyane	 
 Emprises des MNSE-LIDAR sur les cours d'eau de Guyane	 
 Emprises des MNT-LIDAR sur les cours d'eau de Guyane	 
 Îlets principaux situés sur le cours d'eau principal du Maroni	 
 Zones d'hydrographie de texture - Guadeloupe	 
 Ouvrages littoraux en Pays-de-Loire (objets linéaires)	 
 Ouvrages littoraux en Pays-de-Loire (objets ponctuels)	 
 Travaux en rivière relevant de la loi sur l'eau Maine et Loire	 

Show entries Showing 41 to 50 of 1,313 entries

Previous 1 ... 4 5 6 ... 132 Next

Absence of viewable/downloadable data sets

- Neither a view nor a download service are available for a data set:



🇮🇹 📄 670 | 📄 0 | 👁 10

Filters: Downloadable Viewable

Show data with national coverage ⓘ

Title	Properties
🇮🇹 Condotta	
🇮🇹 Diga	
🇮🇹 Dusaf 1.0 - Uso suolo 1999-2000	
🇮🇹 Carta Tecnica Comunale Numerica 0.5 K Vettoriale CAD	
🇮🇹 Carta Tecnica Regionale 1:10.000 - CT10	
🇮🇹 IDROGRAFIA REGIONALE 1:10.000 - REGIONE MARCHE	
🇮🇹 Carta Tecnica Regionale 1:10.000 ed. 1980-94	
🇮🇹 Aree di pertinenza della rete idrografica - 1:10.000 (Digitale) - Edizione del 1988	
🇮🇹 Casse di espansione - 1:10.000 (Digitale) - Edizione del 1988	
🇮🇹 Carta geologica, 1:25.000 - Edizione 2004 - Risorse e prospezioni - 50k	

Show entries Showing 11 to 20 of 670 entries

Previous 1 2 3 4 5 ... 67 Next

Diversity of data licenses

- In case a user wants to combine two or more data sets and/or create a derived product from them, a barrier can be represented by the diversity of their licenses.

Conditions Applying To Access And Use

Dati forniti secondo licenza "CC BY 3.0" - <http://creativecommons.org/licenses/by/3.0/deed.it>

Limitations On Public Access

Dato pubblico

unclassified

Geographic Bounding Box



Conditions Applying To Access And Use

PROD_Une convention d'échange de données numériques sera à signer avec l'établissement. Elle définit les conditions générales de mise à disposition et d'utilisation de la donnée. Pour plus d'informations, contacter VNF à l'adresse contact.sigfed@vnf.fr

Limitations On Public Access

license

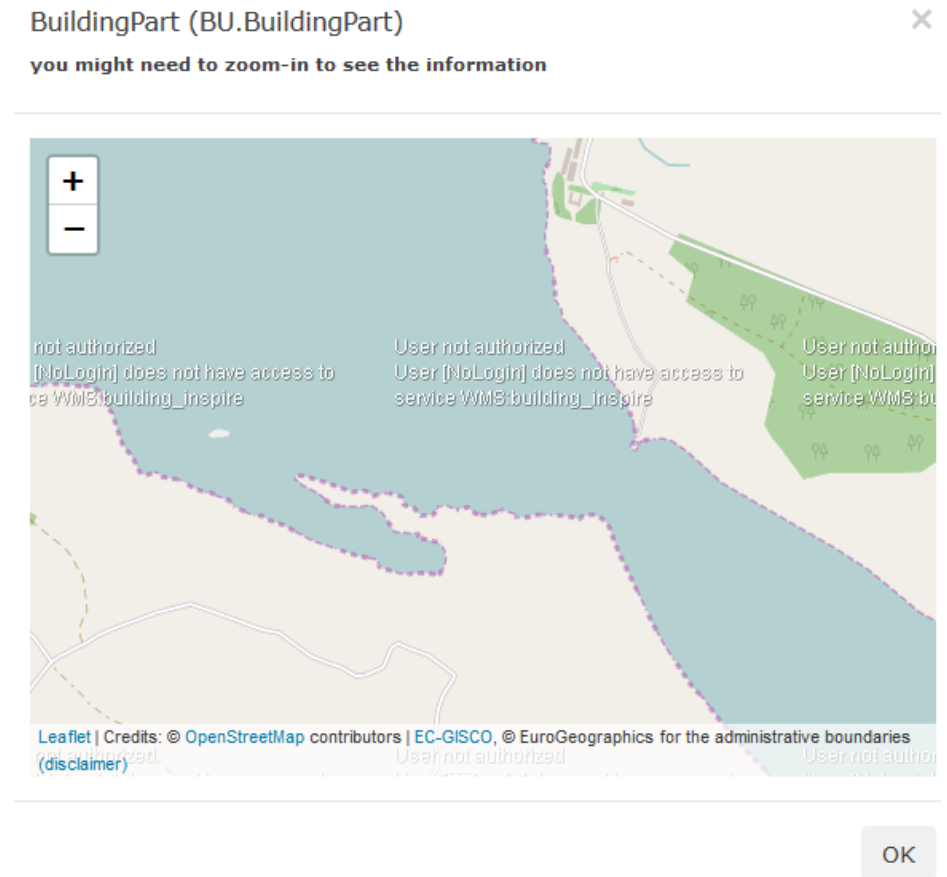
unclassified

Geographic Bounding Box



Data set protection – View services

- Data set visualization is protected:
 - users cannot even view the data set



Data set protection – View services

- Data set visualization is protected:
 - users cannot even view the data set
- Possible solutions to protect a data set while allowing users to view it:
 - using a **watermark** which shows the copyright ¹
 - not displaying the data set above a **specific zoom level**

¹ see for example http://inspire-geoportal.ec.europa.eu/download_details.html?view=downloadDetails&resourceId=%2FINSPIRE-f89f4772-05f5-11e1-b7de-52540004b857_20190117-191106%2Fservices%2F1%2FPullResults%2F17661-17680%2Fdatasets%2F1&expandedSection=metadata

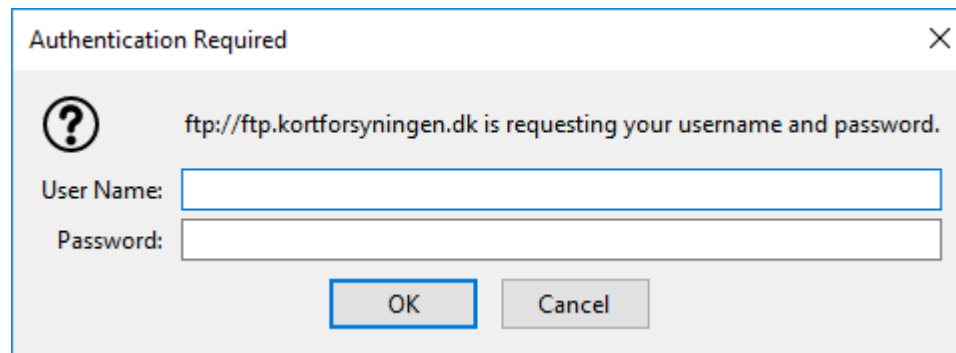
NYMNP Phase 1 Habitat Survey Areas 1989 (nymnpa-phase1areas89) ✕

you might need to zoom-in to see the information



Data set protection – Download services

- Data access is only possible through authentication:



- users do not have [access credentials](#) and don't know how to get them
- it would be useful to redirect users to a page explaining:
 - why an authentication service is required
 - how to get access credentials

Different license for data set & service metadata

- For the same data set, there is an inconsistency between the license reported in the data set and in the service metadata:

Conditions Applying To Access And Use

No conditions apply

Limitations On Public Access

Ingen restriktioner

Geographic Bounding Box



Conditions Applying To Access And Use

Energistyrelsens vilkår for brug af frie geografiske data
Generel information: Energistyrelsen har de immaterielle rettigheder til de frie geografiske data, og giver på nedenstående vilkår for brugsret til data. Vilkårene accepteres ved enhver brug af data. Vilkårene reguleres af dansk ret. Brugsret: Energistyrelsen giver en gratis, ikke-eksklusiv og ubegrænset brugsret til data, som bl.a. kan: - Kopieres, distribueres og offentliggøres - Ændres og sammensættes med andet materiale - Bruges kommercielt og ikke-kommercielt
Vilkår: Data må ikke bruges på en måde, så det kan fremstå som om at Energistyrelsen godkender, støtter, anbefaler eller markedsfører brugeren, brugerens produkter eller tjenester. Det skal sikres, at brug af data er i overensstemmelse med dansk ret. Kildeangivelse: Energistyrelsen håndhæver sin ophavsret. Når data

Third-party contacts not reachable

- The contact e-mail provided has issues, e.g.:
 - the e-mail address does not exist
 - e-mails sent to this addressed are bounced
 - etc.

Responsible Party

Organisation name Energistyrelsen

E-mail energidata@ens.dk

Metadata Point Of Contact

Organisation name Energistyrelsen

E-mail energidata@ens.dk

Multiple data sets for a single service

- To make use of a view service in a GIS client, a user needs:
 - the service endpoint

Resource Title

Υπηρεσία απεικόνισης

Resource Abstract

Υπηρεσία απεικόνισης του Υπουργείου Περιβάλλοντος και Ενέργειας, συμβατή με τις προδιαγραφές που εκδίδονται σε εφαρμογή της Οδηγίας 2007/2/EK (INSPIRE).

Conditions Applying To Access And Use

no conditions apply

Limitations On Public Access

no conditions apply

Resource Locator

<http://geoportal.ypen.gr/geoserver/ows?request=GetCapabilities&service=WMS&version=1.3.0>

- the data set name

☰ 📄 Όρια πολυγώνων Natura 2000

Download Options ▾

View Options ▾

Search..

Simple Viewer

Layer title

Layer name

CRS

Desktop Tool ⓘ

Service metadata

Preview Data Set ⚠

Όρια πολυγώνων Natura 2000

ypenservices:PS.ProtectedSitesNatura2000_EL

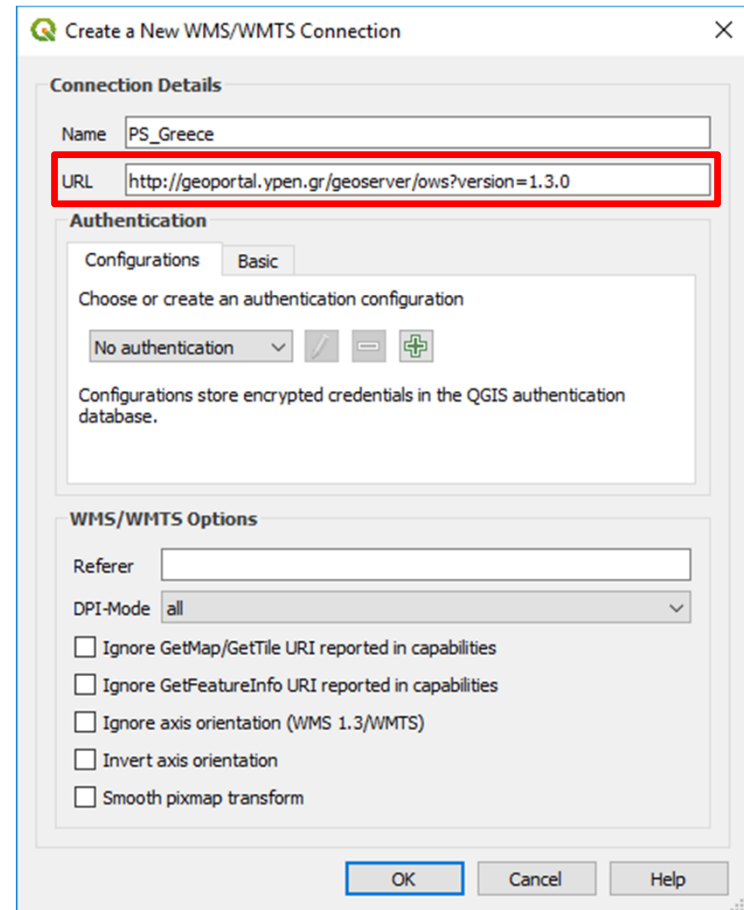
EPSG:3857

Google Earth

📄

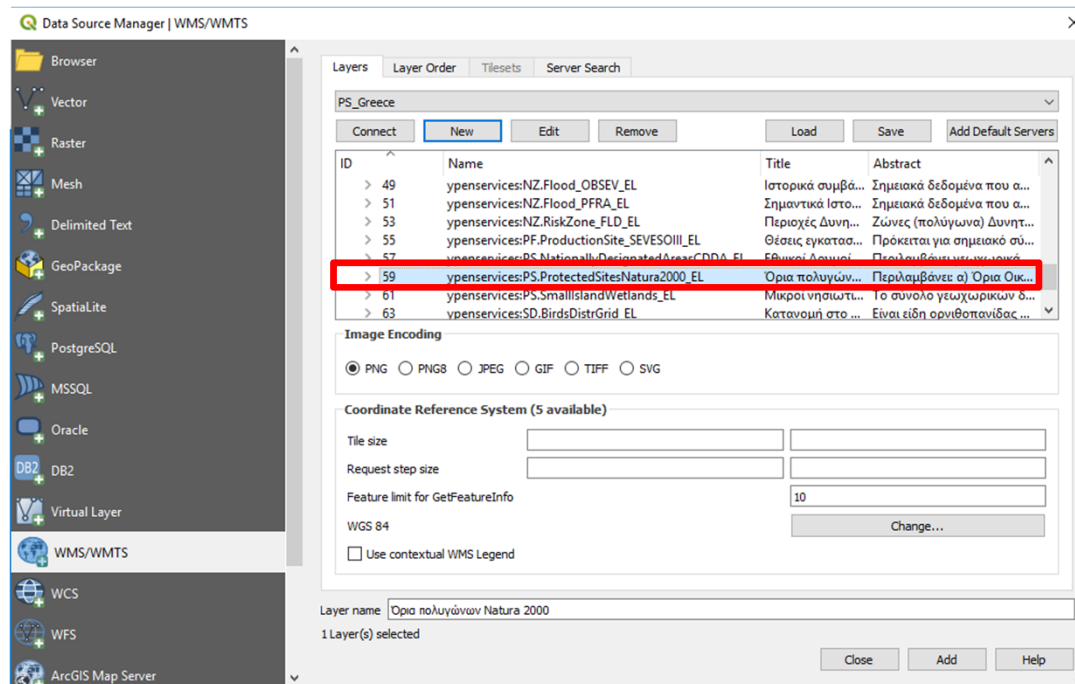
Multiple data sets for a single service

- To make use of the view service in a GIS client (e.g. QGIS), a user needs:
 - to connect to the service (here WMS)



Multiple data sets for a single service

- To make use of the view service in a GIS client (e.g. QGIS), a user needs:
 - to manually look for the data set of interest in the list
 - hard if the available data sets are many (e.g. hundreds)



Multiple data sets for a single service

