

### Overall trends summary (from 07 Jan to 10 oct)


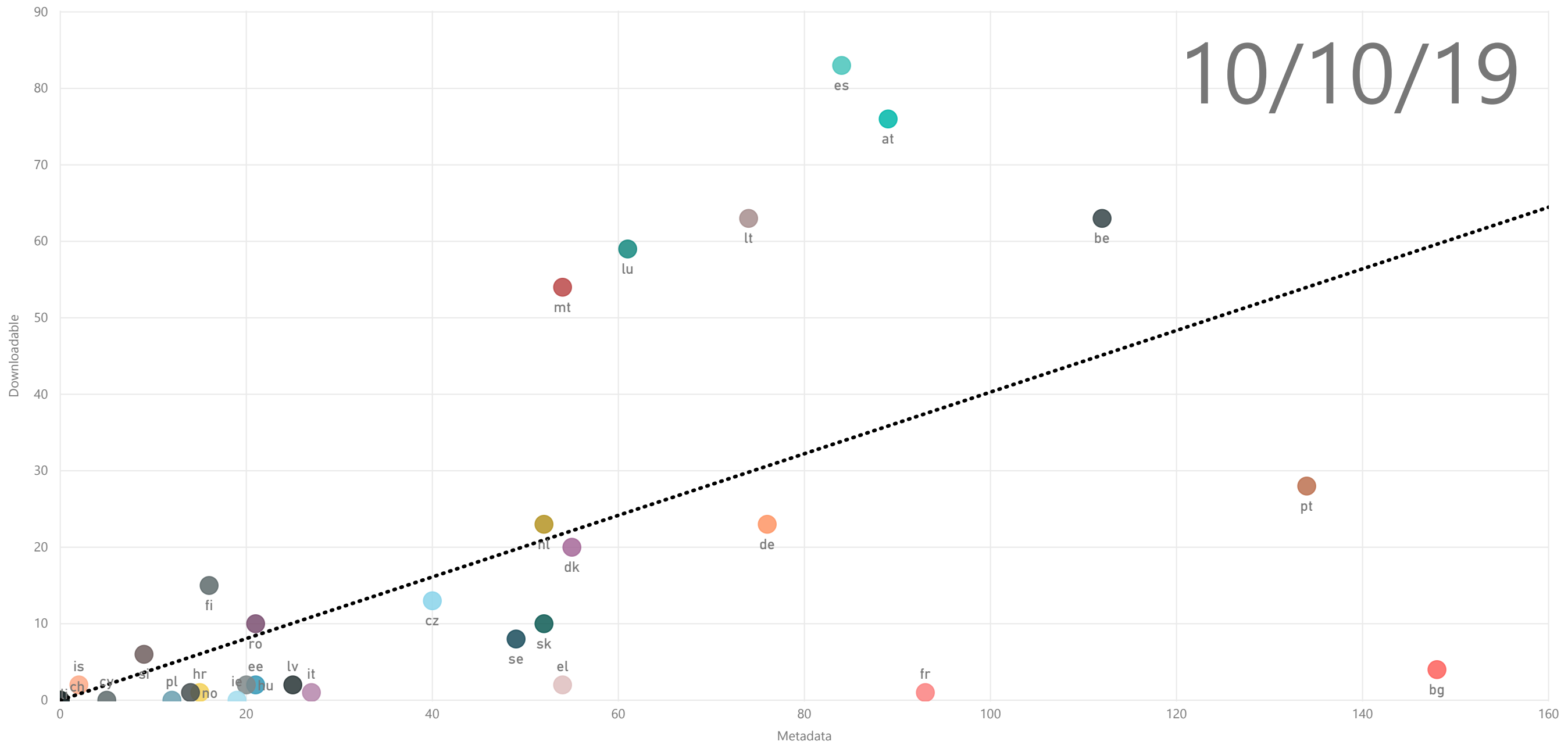
date	10/10/19				
Code	Metadata	Diff metadata	Downloadable	Diff download	Ratio DW/MD
ie	42	-4 ↓	0	-4 ↓	0.00
ch	186	-6 ↓	2	0 →	0.01
el	57	16 ↑	2	-31 ↓	0.04
cy	42	0 →	3	-30 ↓	0.07
bg	169	152 ↑	4	4 ↑	0.02
is	104	10 ↑	7	0 →	0.07
it	21159	520 ↑	7	7 ↑	0.00
hr	128	-25 ↓	9	5 ↑	0.07
li	77	3 ↑	10	2 ↑	0.13
ee	75	2 ↑	14	2 ↑	0.19
lv	165	13 ↑	17	17 ↑	0.10
si	95	-8 ↓	22	13 ↑	0.23
hu	139	11 ↑	23	23 ↑	0.17
ro	115	-7 ↓	25	4 ↑	0.22
sk	300	-6910 ↓	25	19 ↑	0.08
pl	34955	3541 ↑	26	-27 ↓	0.00
se	296	18 ↑	27	14 ↑	0.09
fi	613	-51 ↓	38	6 ↑	0.06
cz	150	-1 ↓	39	26 ↑	0.26
dk	223	30 ↑	39	19 ↑	0.17
no	181	-53 ↓	39	36 ↑	0.22
uk	15394	367 ↑	48	-11 ↓	0.00
nl	192	0 →	76	1 ↑	0.40
lt	152	103 ↑	114	114 ↑	0.75
pt	694	-76 ↓	115	-11 ↓	0.17
mt	158	-1 ↓	137	0 →	0.87
es	226	-1 ↓	150	15 ↑	0.66
lu	214	-11 ↓	192	-16 ↓	0.90
be	600	46 ↑	245	92 ↑	0.41
at	553	0 →	421	12 ↑	0.76
de	30523	-1775 ↓	10733	1211 ↑	0.35
fr	41666	2845 ↑	12788	11008 ↑	0.31
<b>Total</b>	<b>149643</b>	<b>-1252</b>	<b>25397</b>	<b>12520</b>	<b>0.17</b>

### Priority data sets trends summary (from 07 Jan to 10 oct)

date	10/10/19				
Code	Metadata	Diff metadata	Downloadable	Diff download	Ratio DW/MD
ch	0	0 →	0	0 →	
cy	5	0 →	0	-5 ↓	0.00
ie	19	10 ↑	0	0 →	0.00
li	0	0 →	0	0 →	
pl	12	11 ↑	0	0 →	0.00
uk	0	0 →	0	0 →	
fr	93	-12 ↓	1	1 ↑	0.01
hr	15	1 ↑	1	0 →	0.07
it	27	11 ↑	1	1 ↑	0.04
no	14	2 ↑	1	0 →	0.07
ee	21	0 →	2	1 ↑	0.10
el	54	16 ↑	2	-28 ↓	0.04
hu	20	7 ↑	2	2 ↑	0.10
is	2	0 →	2	0 →	1.00
lv	25	25 ↑	2	2 ↑	0.08
bg	148	148 ↑	4	4 ↑	0.03
si	9	5 ↑	6	5 ↑	0.67
se	49	23 ↑	8	8 ↑	0.16
ro	21	0 →	10	0 →	0.48
sk	52	40 ↑	10	8 ↑	0.19
cz	40	1 ↑	13	9 ↑	0.33
fi	16	-2 ↓	15	5 ↑	0.94
dk	55	16 ↑	20	15 ↑	0.36
de	76	6 ↑	23	-15 ↓	0.30
nl	52	10 ↑	23	11 ↑	0.44
pt	134	1 ↑	28	2 ↑	0.21
mt	54	0 →	54	3 ↑	1.00
lu	61	-6 ↓	59	-6 ↓	0.97
be	112	8 ↑	63	35 ↑	0.56
lt	74	74 ↑	63	63 ↑	0.85
at	89	13 ↑	76	11 ↑	0.85
es	84	3 ↑	83	3 ↑	0.99
<b>Total</b>	<b>1433</b>	<b>411</b>	<b>572</b>	<b>135</b>	<b>0.40</b>

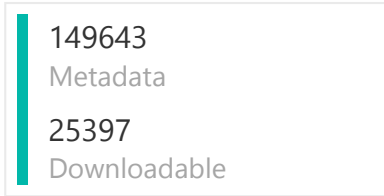
# Priority data sets cluster chart - Metadata and Download services relationship

10/10/19




# Geoportal situation (reference date: 10 October 2019)

## Total resources



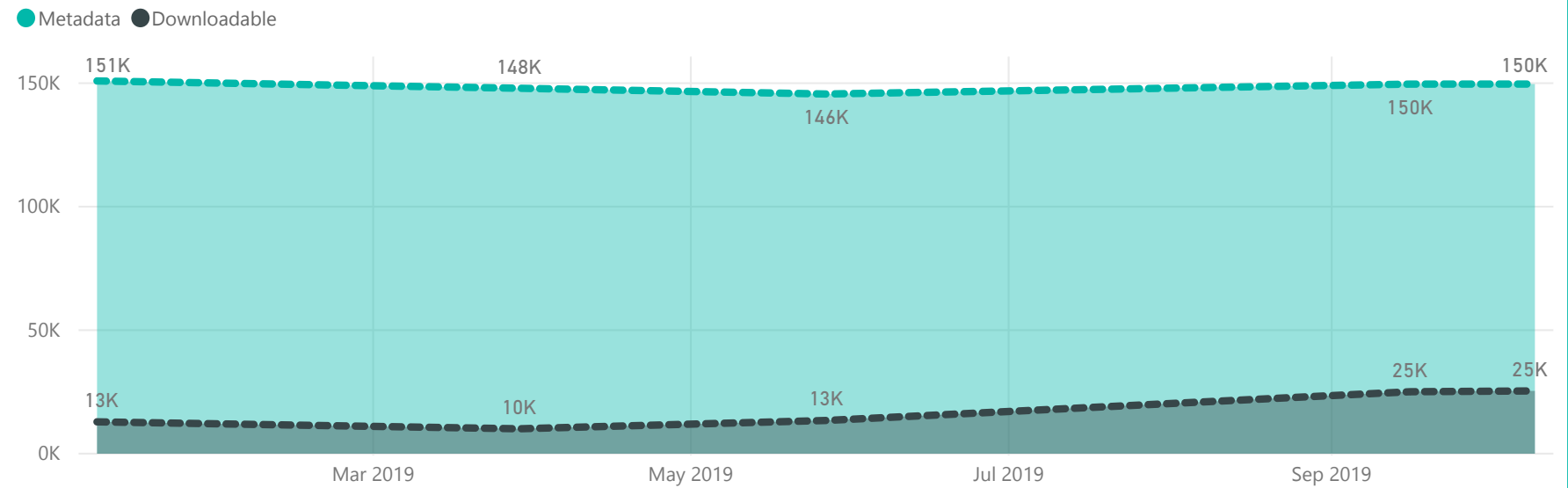
**0.17**  
Ratio DW/MD

## Downloadable data sets by annexes

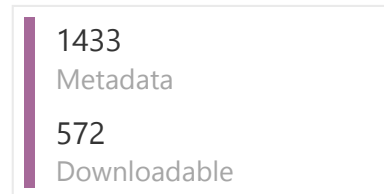


Type ● Annex III ● Annex I ● Annex II

## Metadata and Downloadable data sets evolution (07/01 to 10/10)

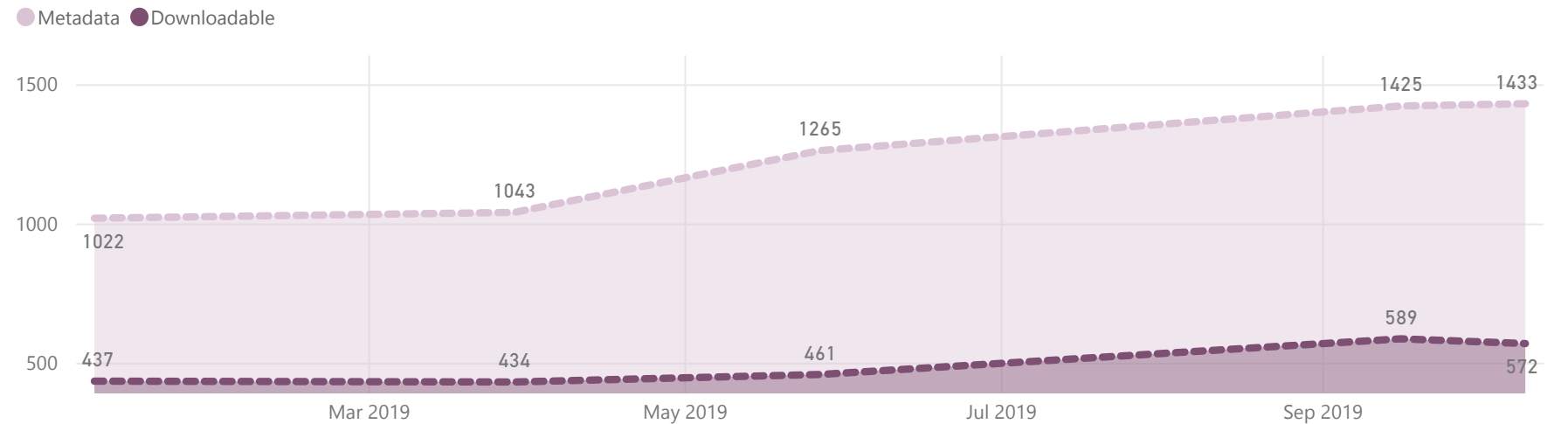


## Priority data sets



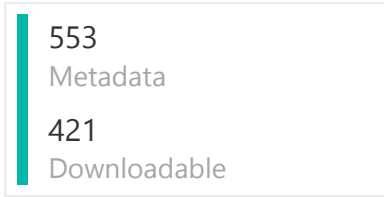
**0.40**  
Ratio DW/MD

## Priority data sets - Metadata and Downloadable data sets evolution (07/01 to 10/10)




# Geoportal situation - AT (reference date: 10 October 2019)

## Total resources



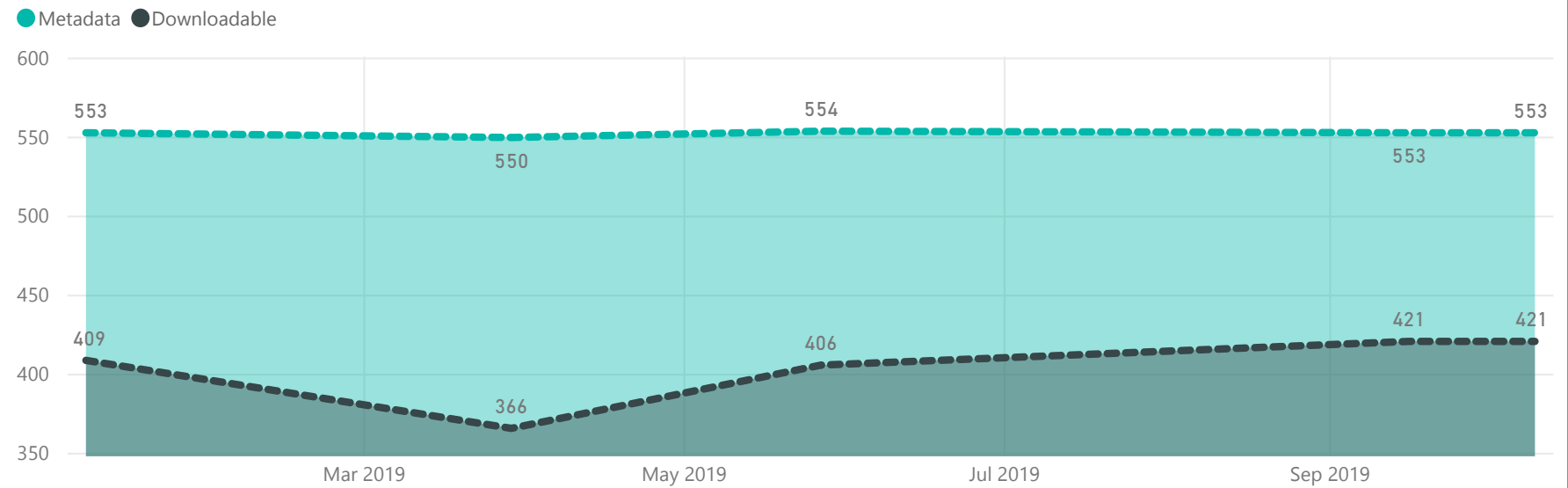
**0.76**  
Ratio DW/MD

## Downloadable data sets by annexes

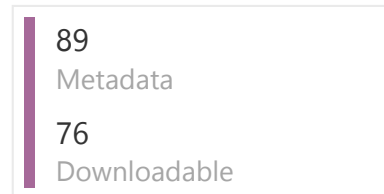


Type ● Annex III ● Annex I ● Annex II

## Metadata and Downloadable data sets evolution (07/01 to 10/10)

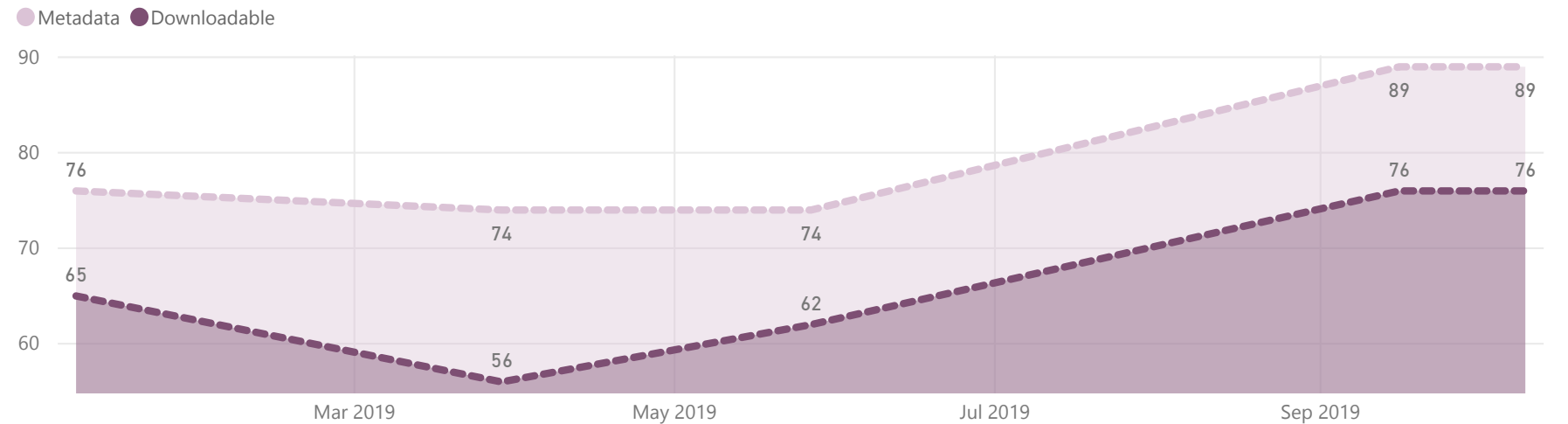


## Priority data sets



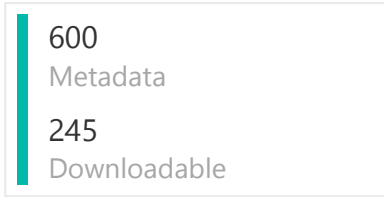
**0.85**  
Ratio DW/MD

## Priority data sets - Metadata and Downloadable data sets evolution (07/01 to 10/10)



# Geoportal situation - BE (reference date: 10 October 2019)

## Total resources



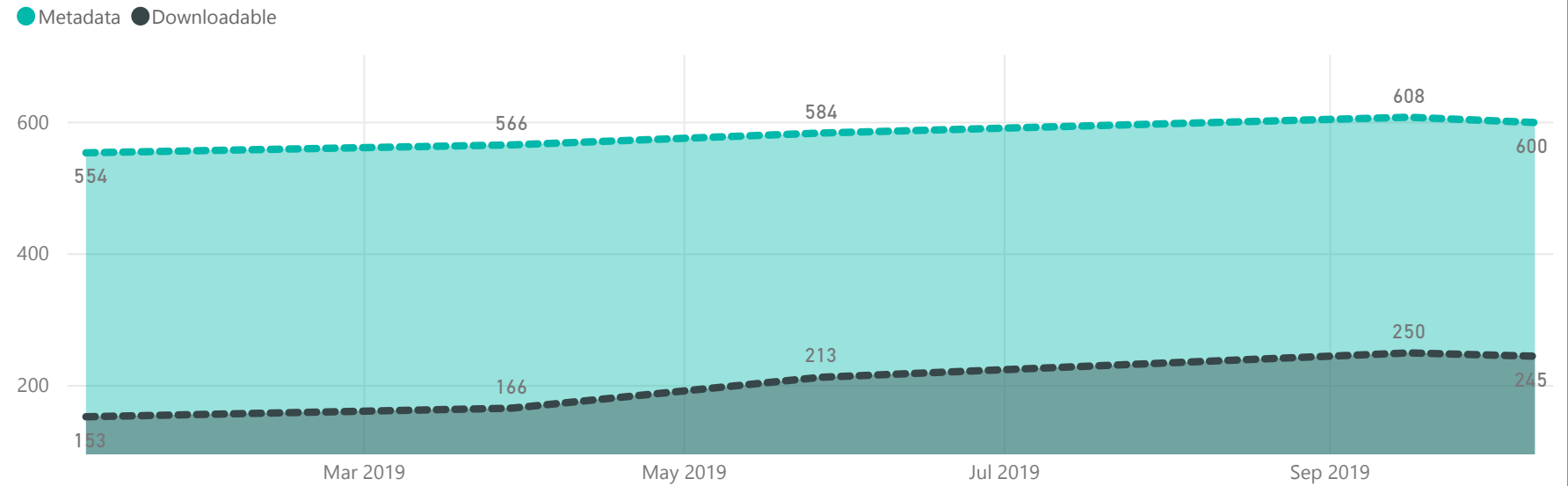
**0.41**  
Ratio DW/MD

## Downloadable data sets by annexes

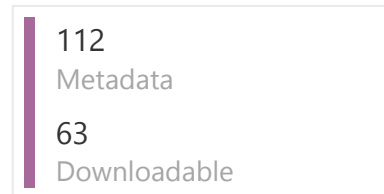


Type ● Annex III ● Annex I ● Annex II

## Metadata and Downloadable data sets evolution (07/01 to 10/10)

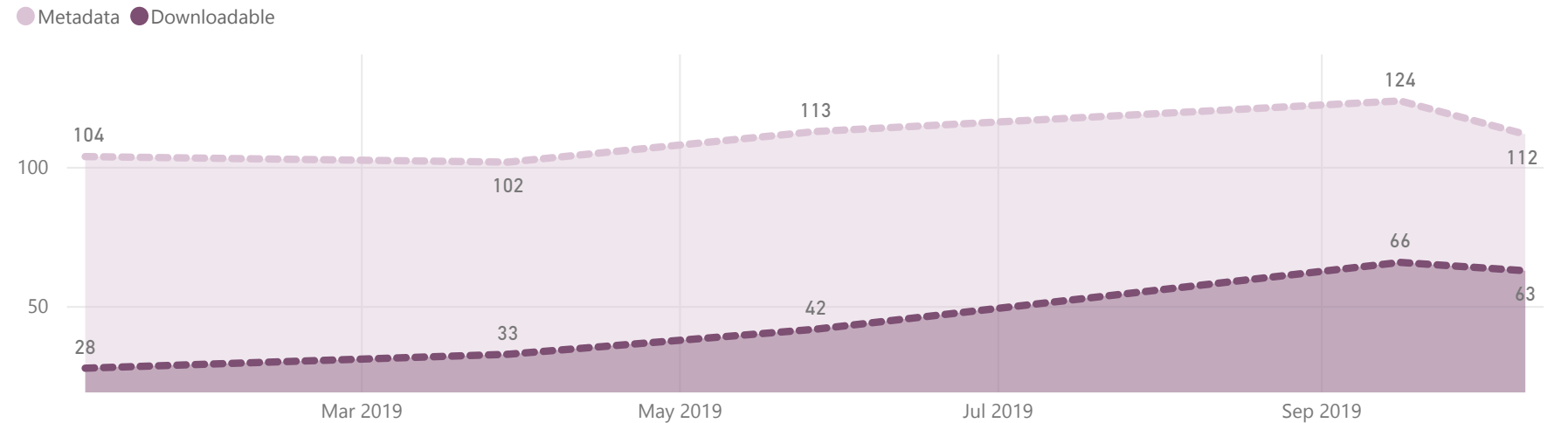


## Priority data sets



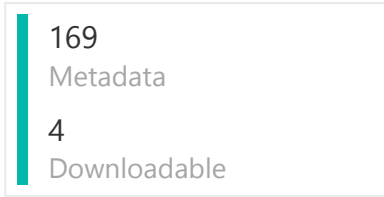
**0.56**  
Ratio DW/MD

## Priority data sets - Metadata and Downloadable data sets evolution (07/01 to 10/10)




# Geoportal situation - BG (reference date: 10 October 2019)

## Total resources



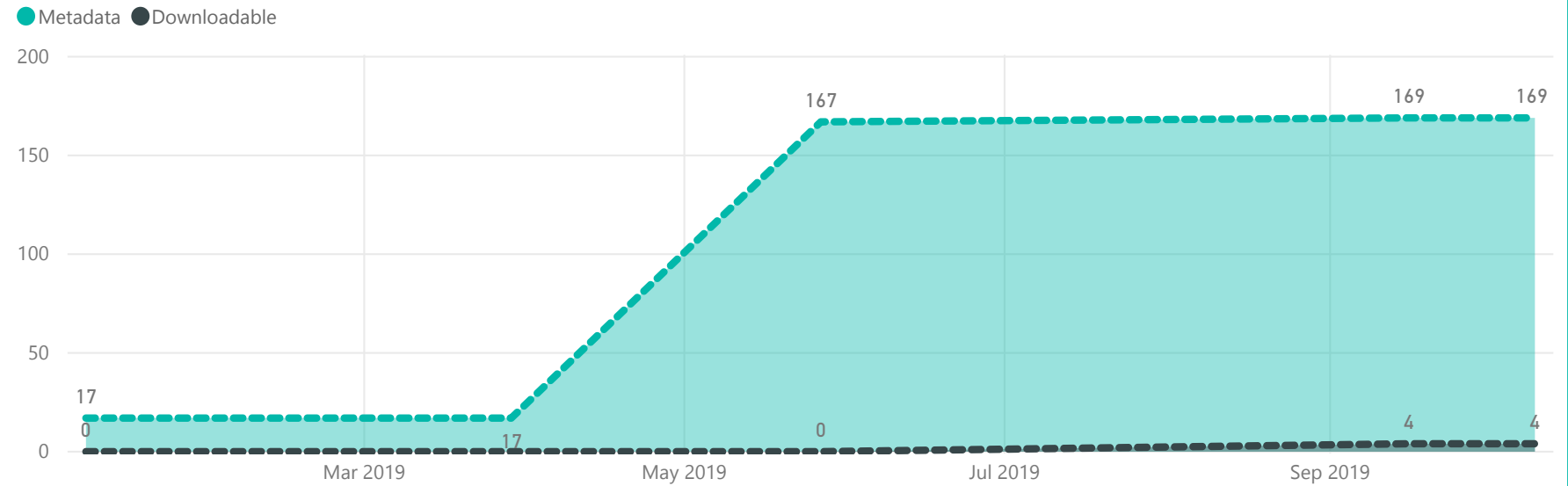
**0.02**  
Ratio DW/MD

## Downloadable data sets by annexes

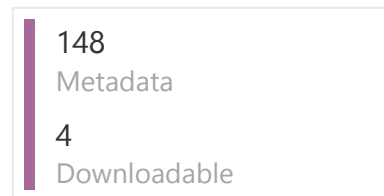


Type ● Annex I ● Annex III ● Annex II

## Metadata and Downloadable data sets evolution (07/01 to 10/10)

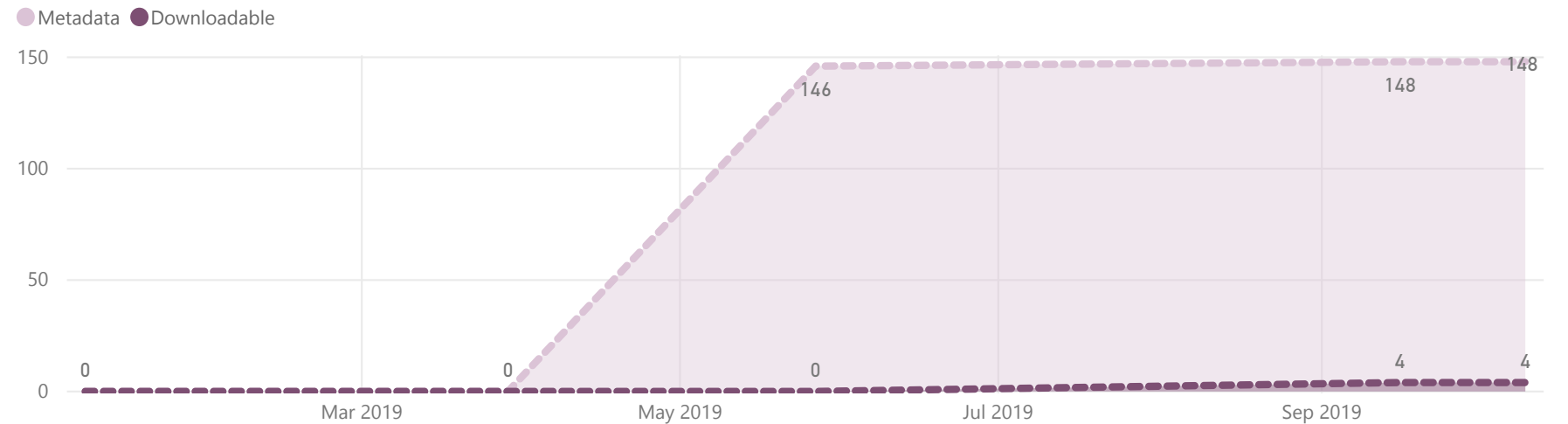


## Priority data sets



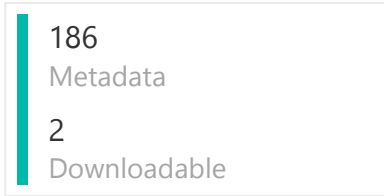
**0.03**  
Ratio DW/MD

## Priority data sets - Metadata and Downloadable data sets evolution (07/01 to 10/10)



# Geoportal situation - CH (reference date: 10 October 2019)

## Total resources



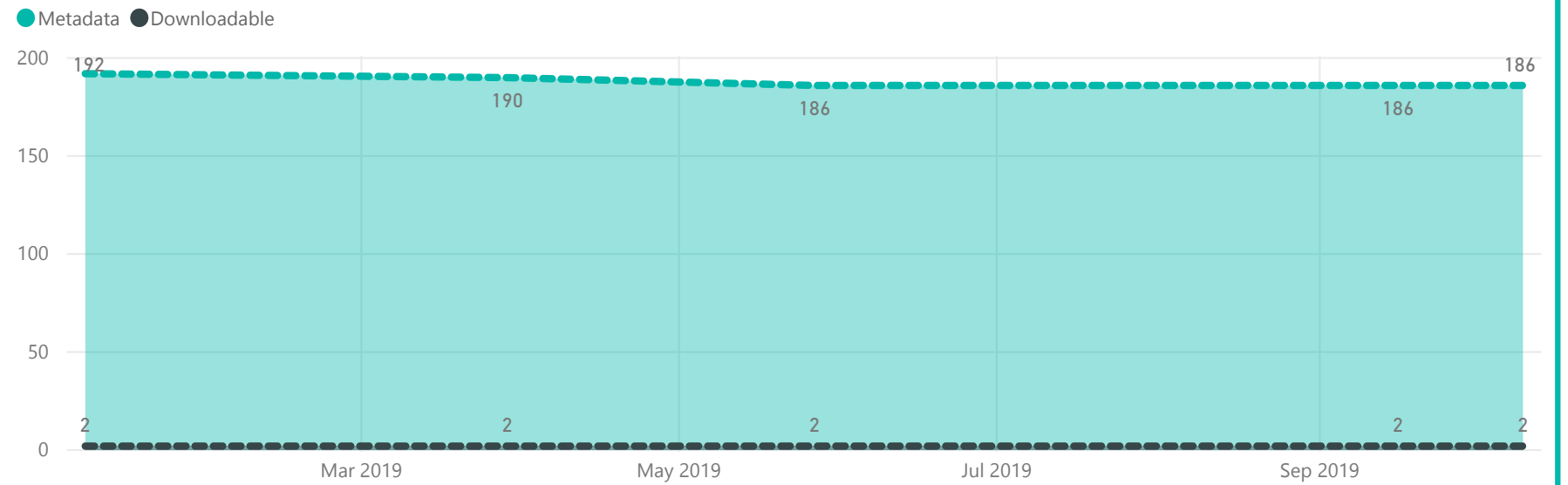
**0.01**  
Ratio DW/MD

## Downloadable data sets by annexes




Type ● Annex I ● Annex II ● Annex III

## Metadata and Downloadable data sets evolution (07/01 to 10/10)

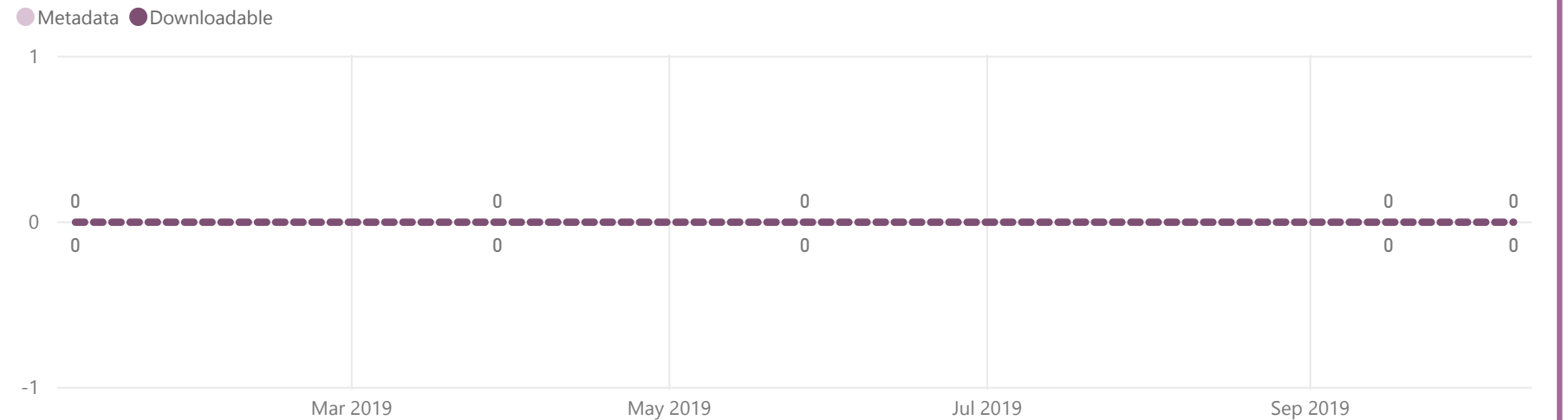


## Priority data sets



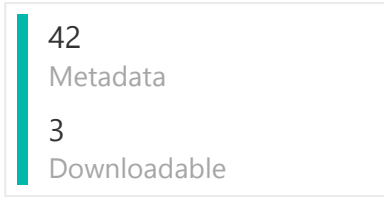
**(Blank)**  
Ratio DW/MD

## Priority data sets - Metadata and Downloadable data sets evolution (07/01 to 10/10)



# Geoportal situation - CY (reference date: 10 October 2019)

## Total resources



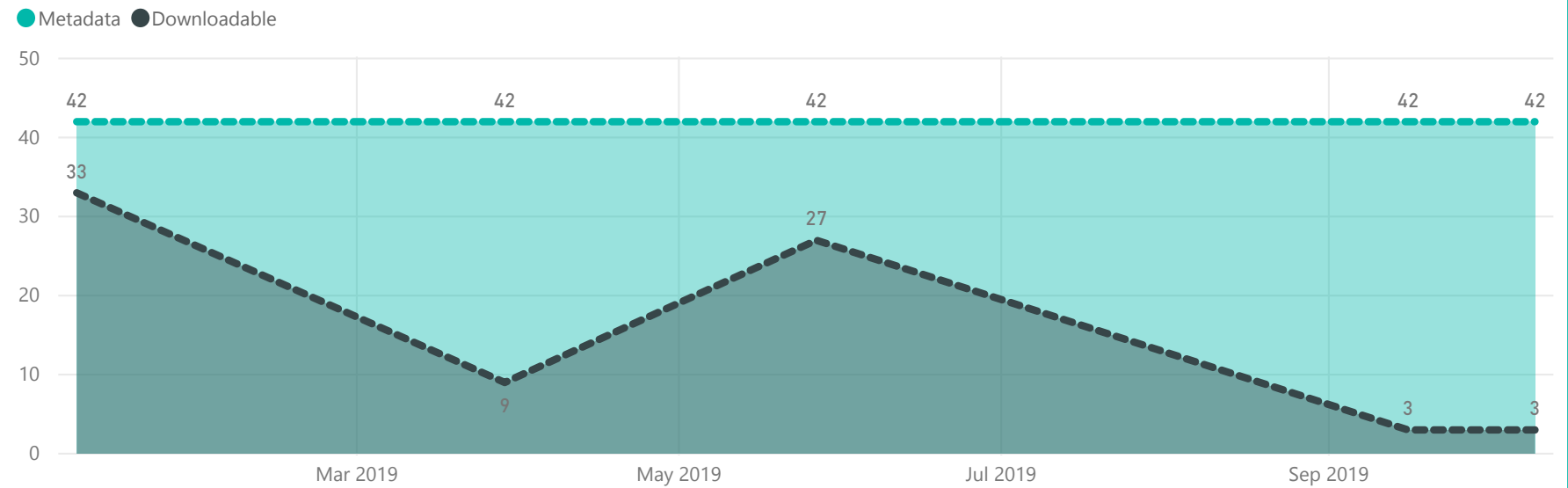
**0.07**  
Ratio DW/MD

## Downloadable data sets by annexes

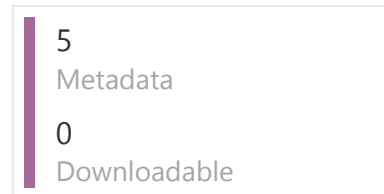


Type ● Annex I ● Annex II ● Annex III

## Metadata and Downloadable data sets evolution (07/01 to 10/10)

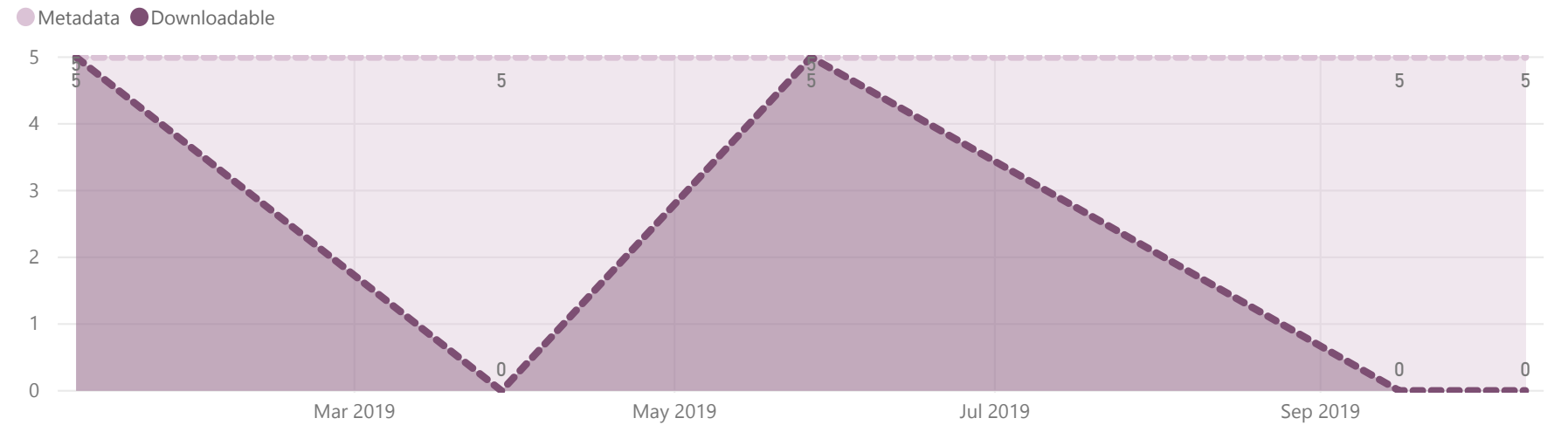


## Priority data sets



**0.00**  
Ratio DW/MD

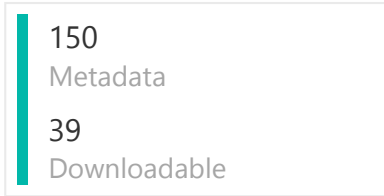
## Priority data sets - Metadata and Downloadable data sets evolution (07/01 to 10/10)





# Geoportal situation - CZ (reference date: 10 October 2019)

## Total resources



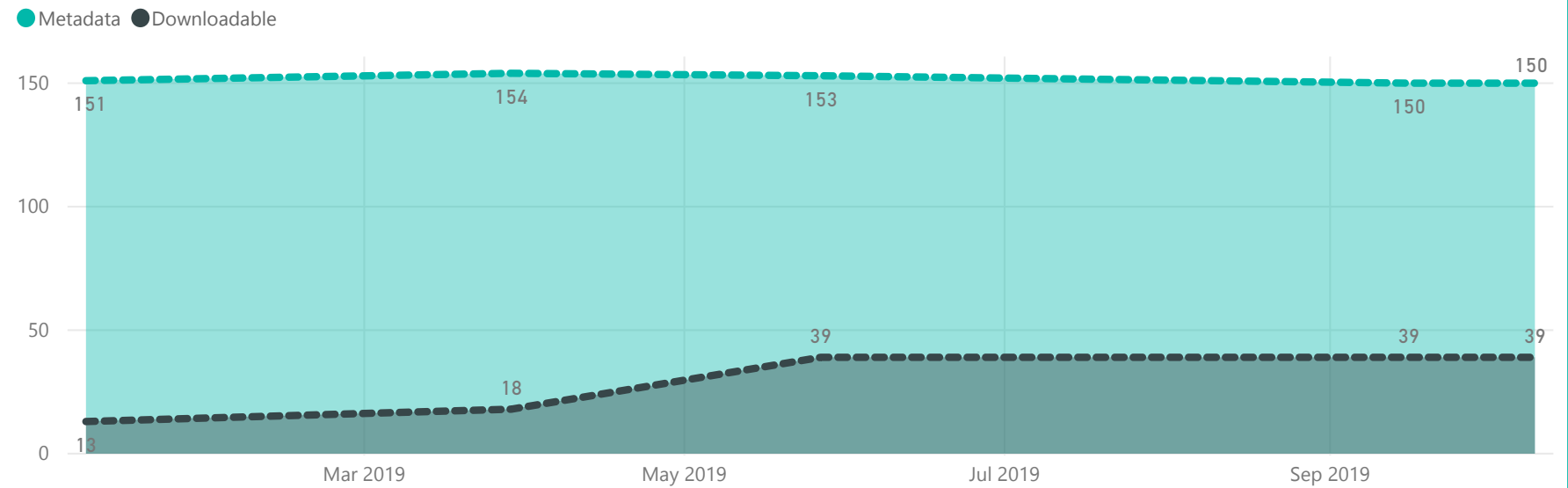
**0.26**  
Ratio DW/MD

## Downloadable data sets by annexes

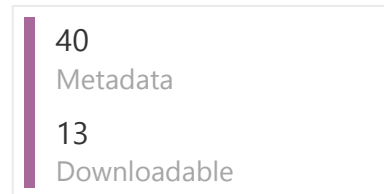


Type ● Annex I ● Annex III ● Annex II

## Metadata and Downloadable data sets evolution (07/01 to 10/10)

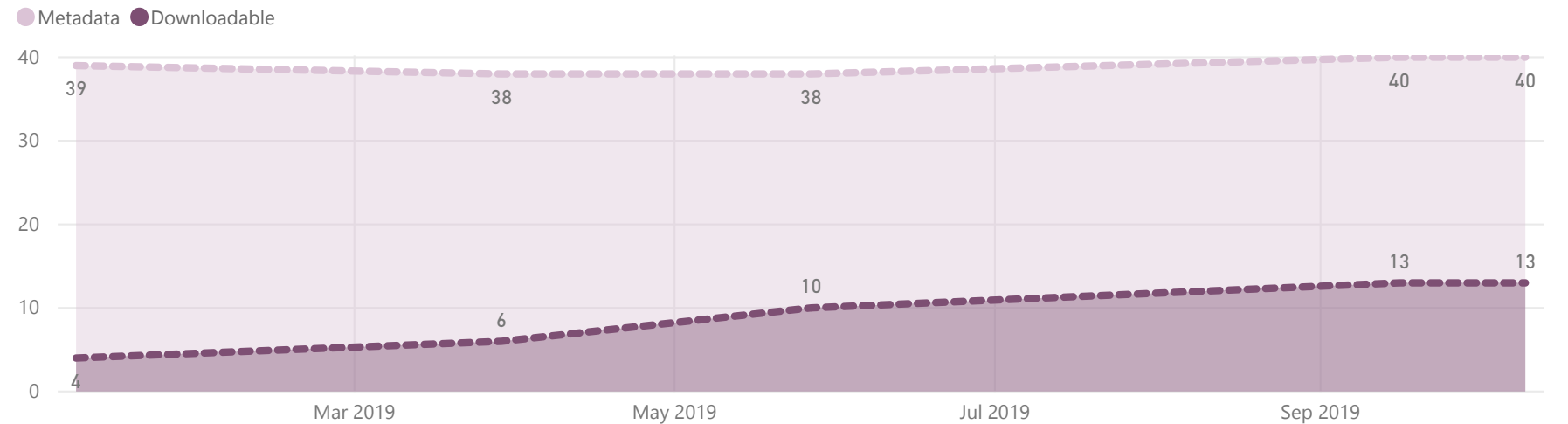


## Priority data sets



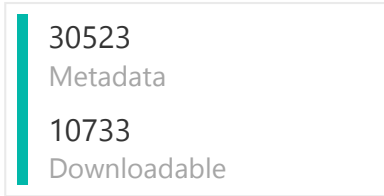
**0.33**  
Ratio DW/MD

## Priority data sets - Metadata and Downloadable data sets evolution (07/01 to 10/10)



# Geoportal situation - DE (reference date: 10 October 2019)

## Total resources



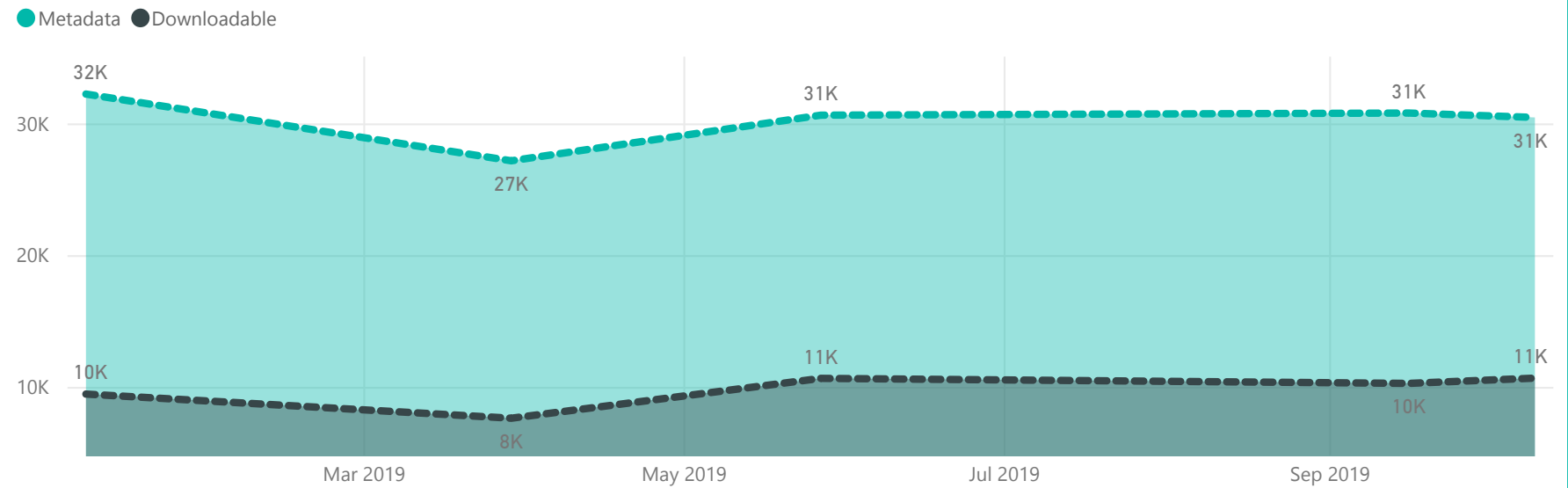
**0.35**  
Ratio DW/MD

## Downloadable data sets by annexes

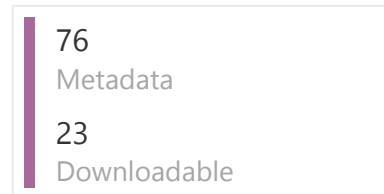


Type ● Annex III ● Annex I ● Annex II

## Metadata and Downloadable data sets evolution (07/01 to 10/10)

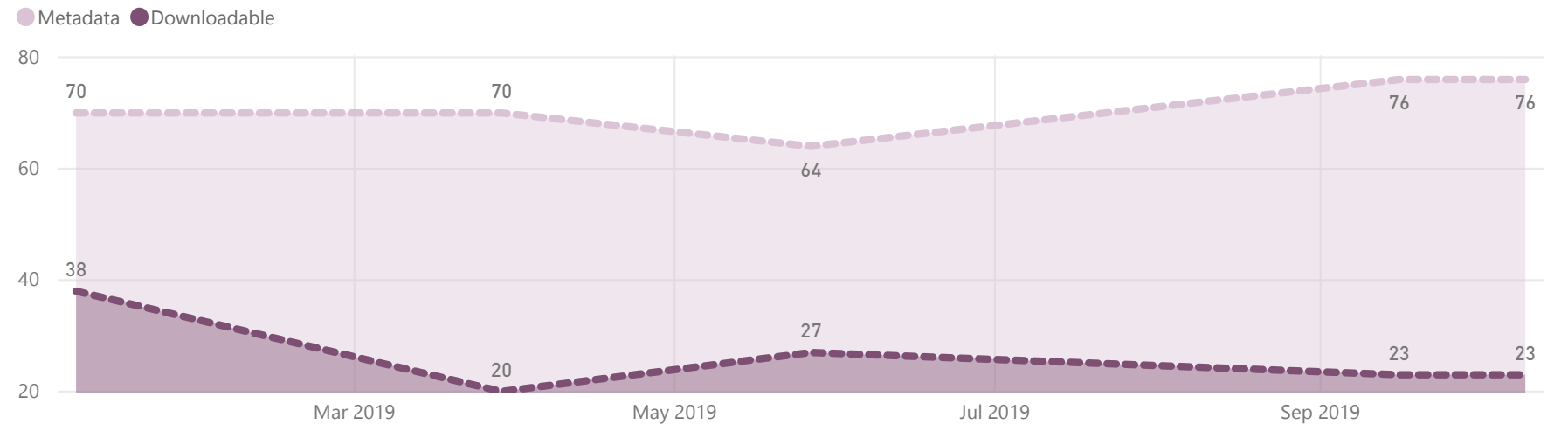


## Priority data sets



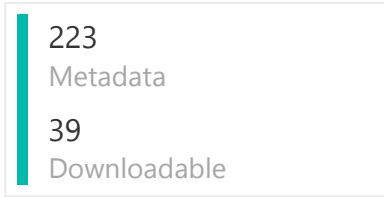
**0.30**  
Ratio DW/MD

## Priority data sets - Metadata and Downloadable data sets evolution (07/01 to 10/10)




# Geoportal situation - DK (reference date: 10 October 2019)

## Total resources



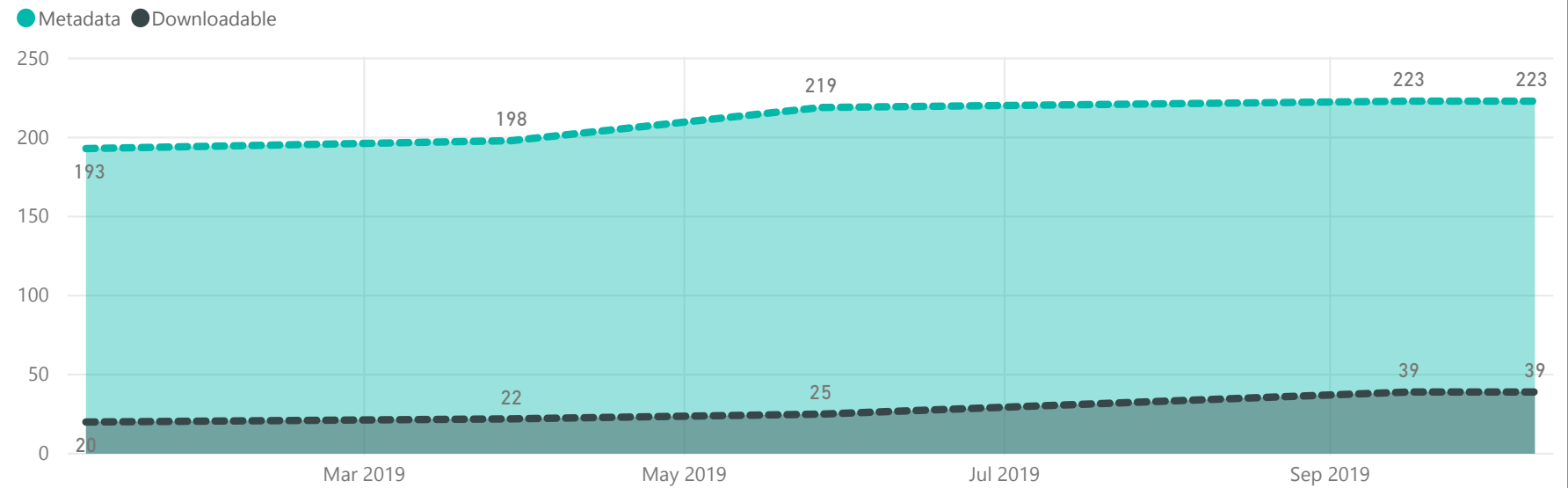
**0.17**  
Ratio DW/MD

## Downloadable data sets by annexes

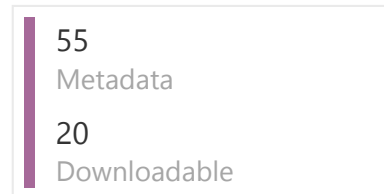


Type ● Annex III ● Annex I ● Annex II

## Metadata and Downloadable data sets evolution (07/01 to 10/10)

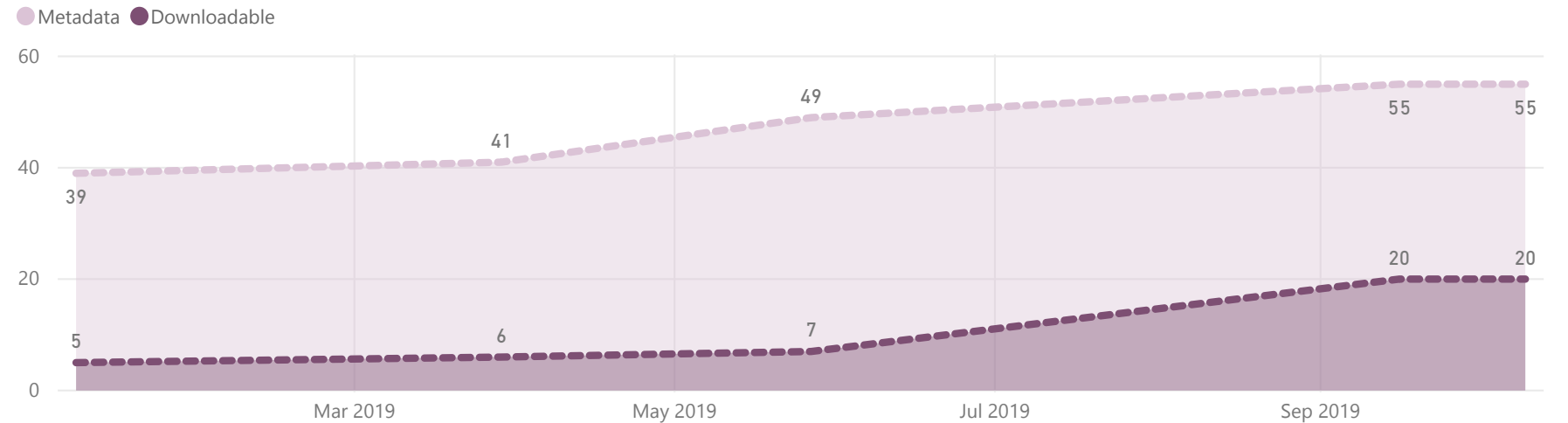


## Priority data sets



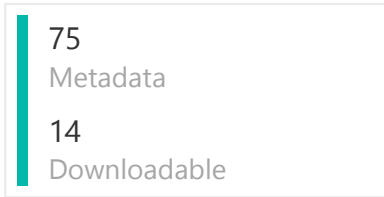
**0.36**  
Ratio DW/MD

## Priority data sets - Metadata and Downloadable data sets evolution (07/01 to 10/10)



# Geoportal situation - EE (reference date: 10 October 2019)

## Total resources



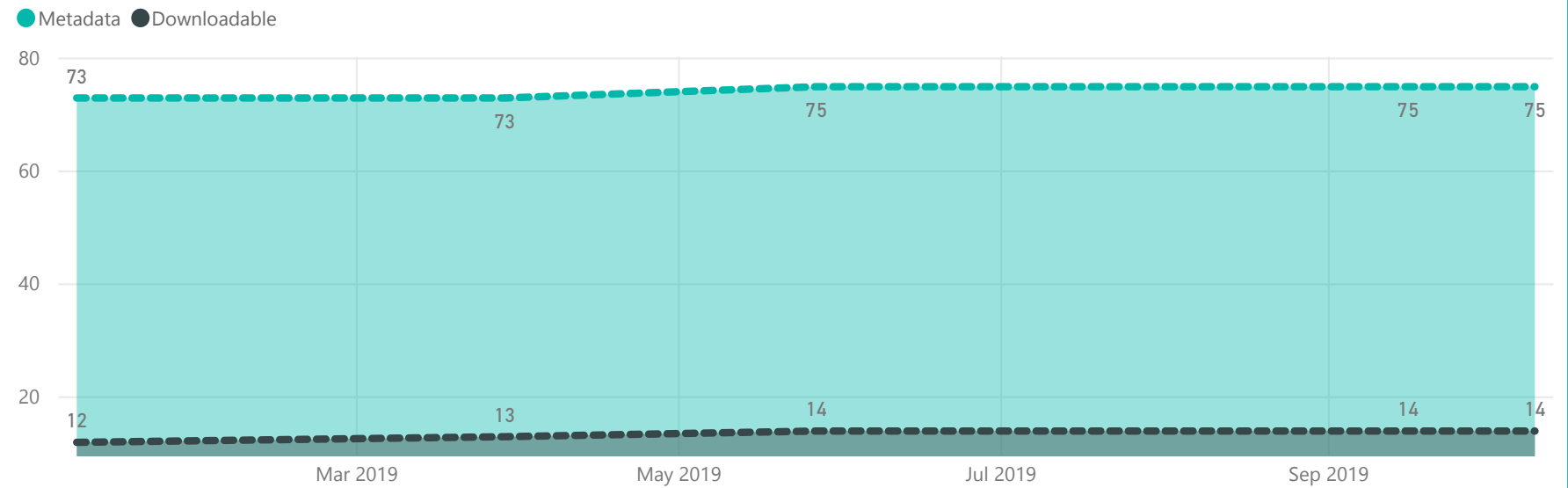
**0.19**  
Ratio DW/MD

## Downloadable data sets by annexes

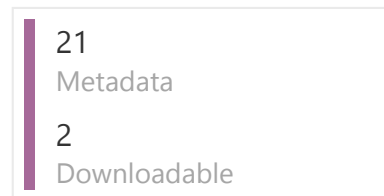


Type ● Annex I ● Annex II ● Annex III

## Metadata and Downloadable data sets evolution (07/01 to 10/10)

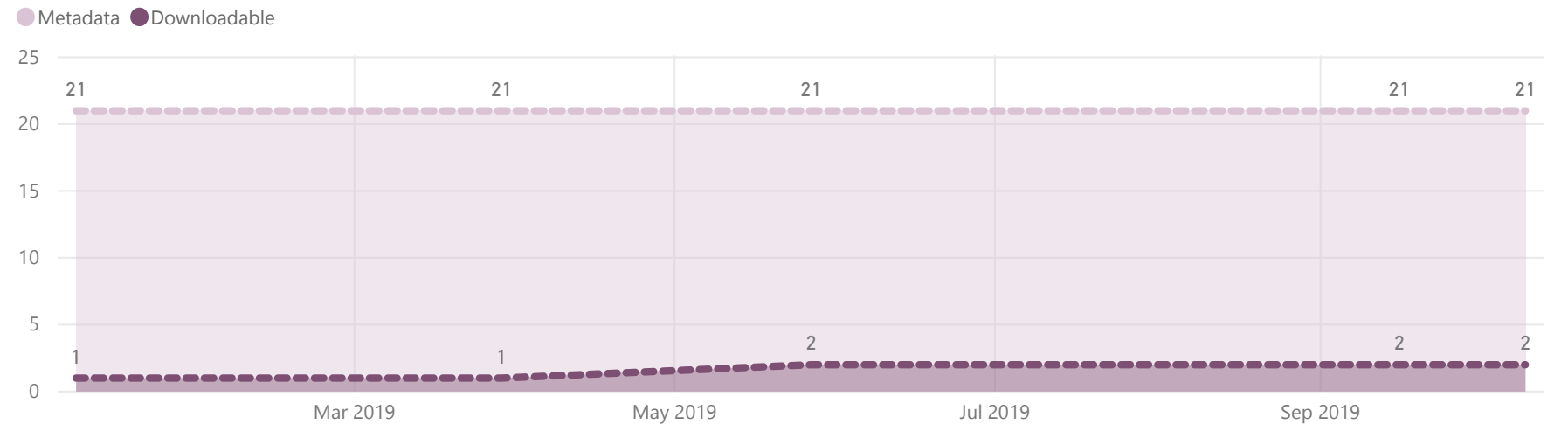


## Priority data sets



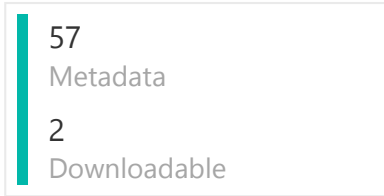
**0.10**  
Ratio DW/MD

## Priority data sets - Metadata and Downloadable data sets evolution (07/01 to 10/10)



# Geoportal situation - EL (reference date: 10 October 2019)

## Total resources



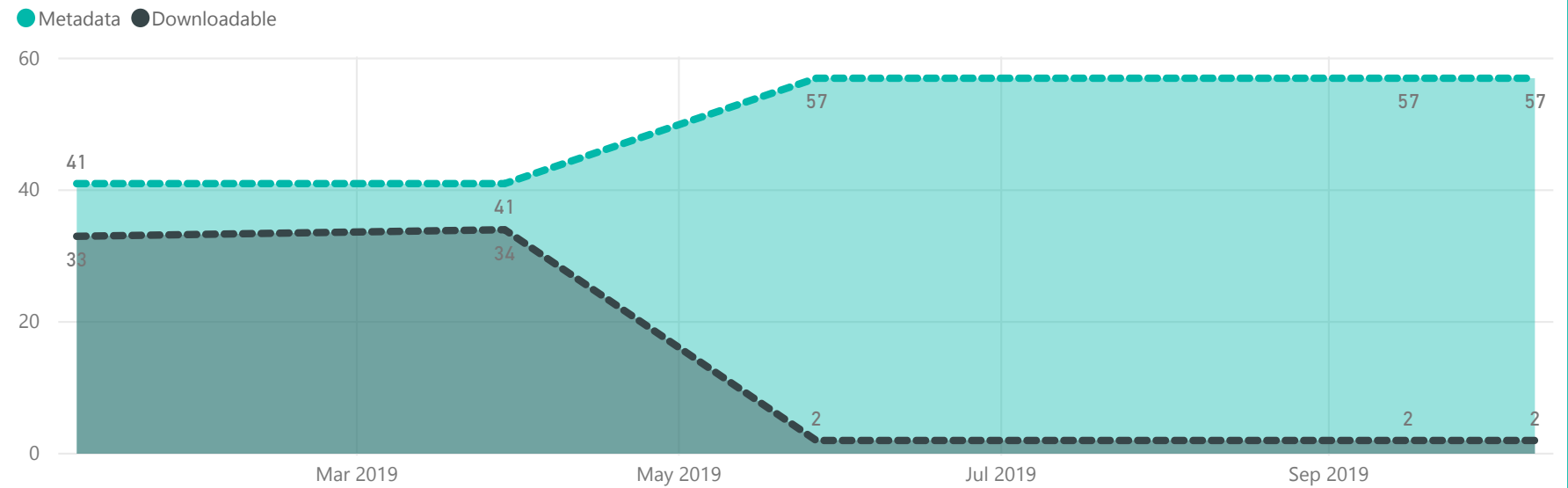
**0.04**  
Ratio DW/MD

## Downloadable data sets by annexes




Type ● Annex III ● Annex I ● Annex II

## Metadata and Downloadable data sets evolution (07/01 to 10/10)

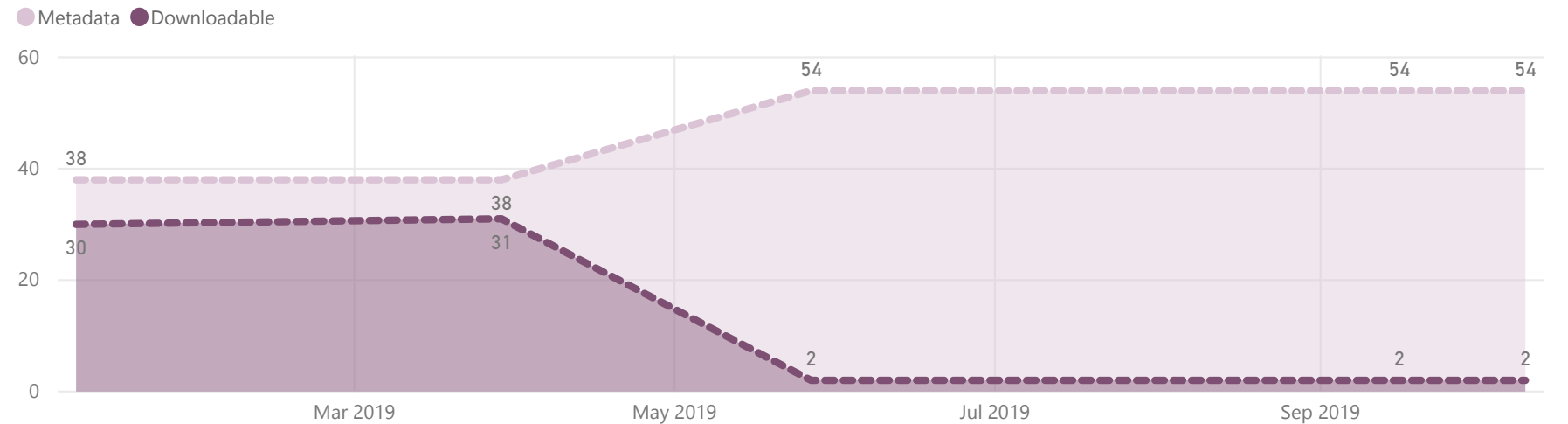


## Priority data sets



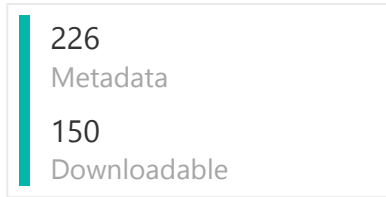
**0.04**  
Ratio DW/MD

## Priority data sets - Metadata and Downloadable data sets evolution (07/01 to 10/10)



# Geoportal situation - ES (reference date: 10 October 2019)

## Total resources



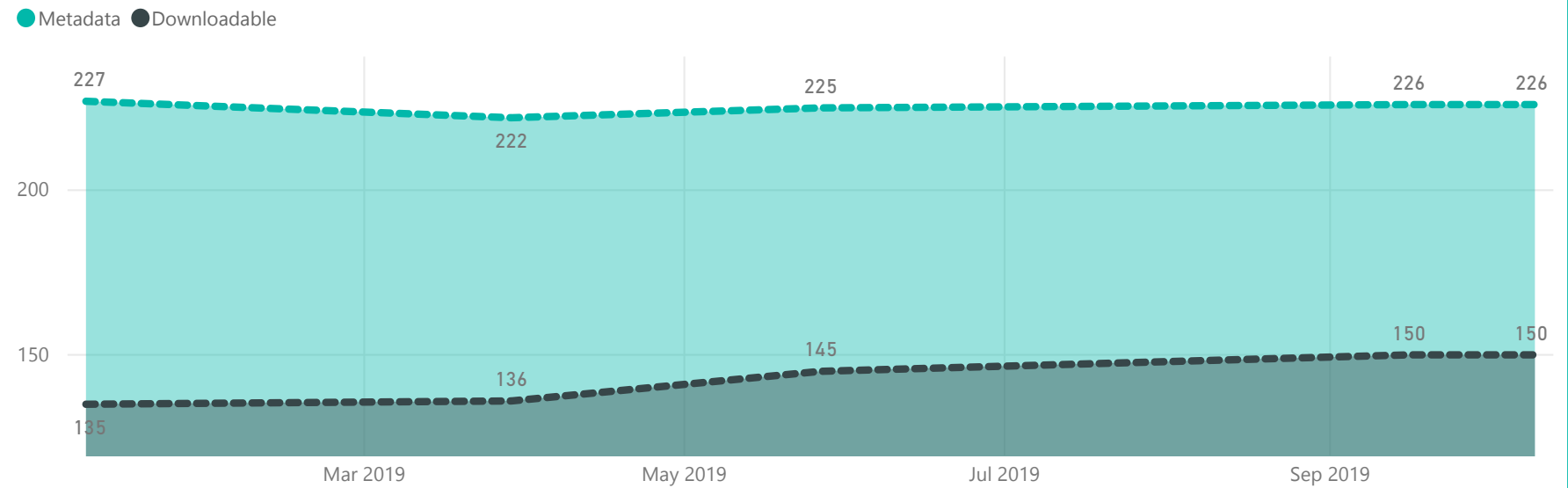
**0.66**  
Ratio DW/MD

## Downloadable data sets by annexes

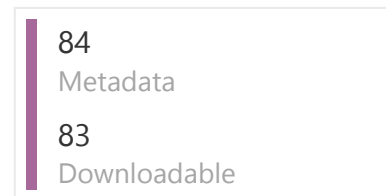


Type ● Annex III ● Annex I ● Annex II

## Metadata and Downloadable data sets evolution (07/01 to 10/10)

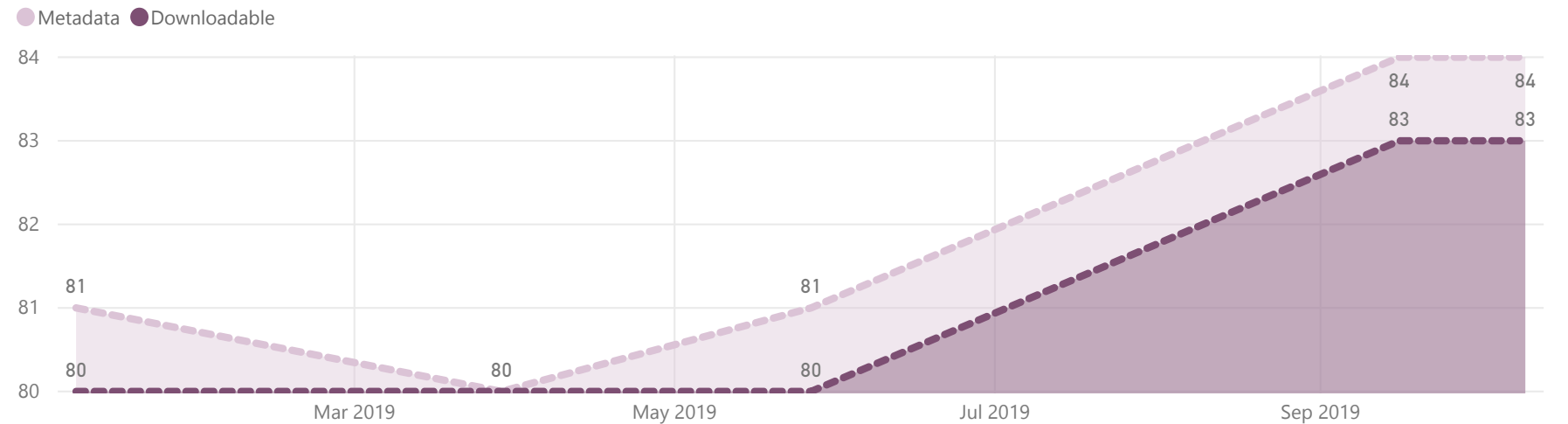


## Priority data sets



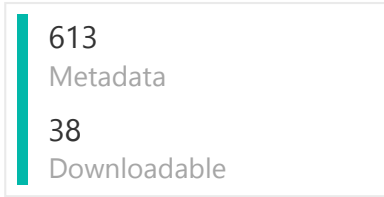
**0.99**  
Ratio DW/MD

## Priority data sets - Metadata and Downloadable data sets evolution (07/01 to 10/10)




# Geoportal situation - FI (reference date: 10 October 2019)

## Total resources



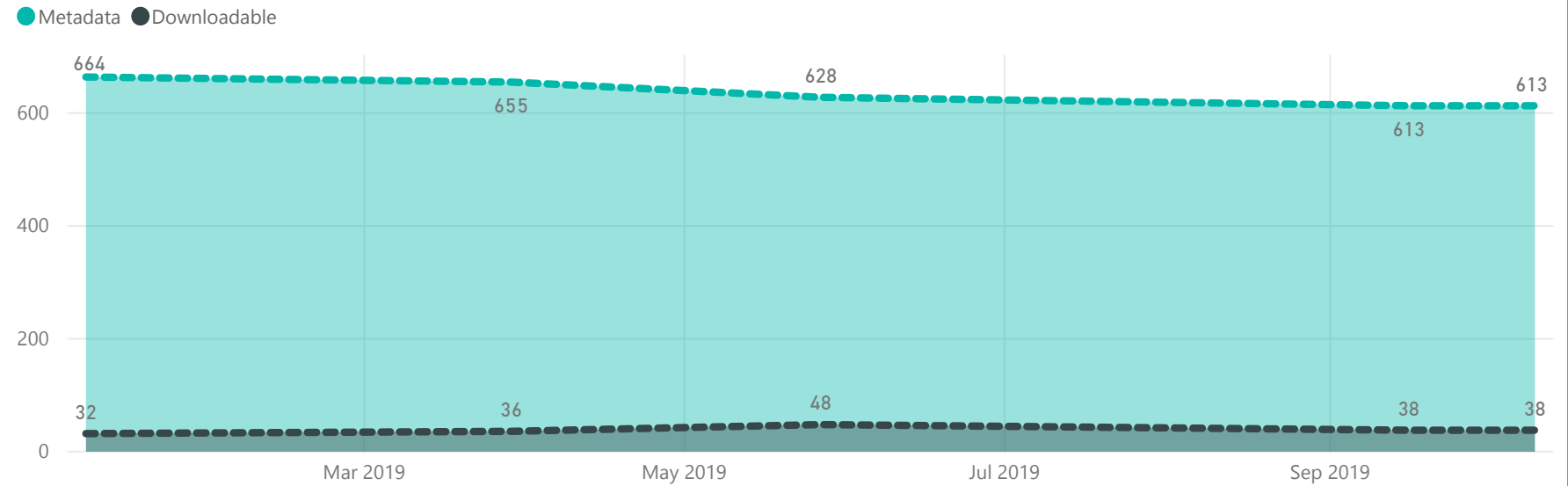
**0.06**  
Ratio DW/MD

## Downloadable data sets by annexes

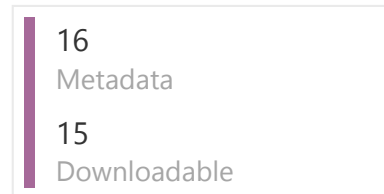


Type ● Annex III ● Annex II ● Annex I

## Metadata and Downloadable data sets evolution (07/01 to 10/10)

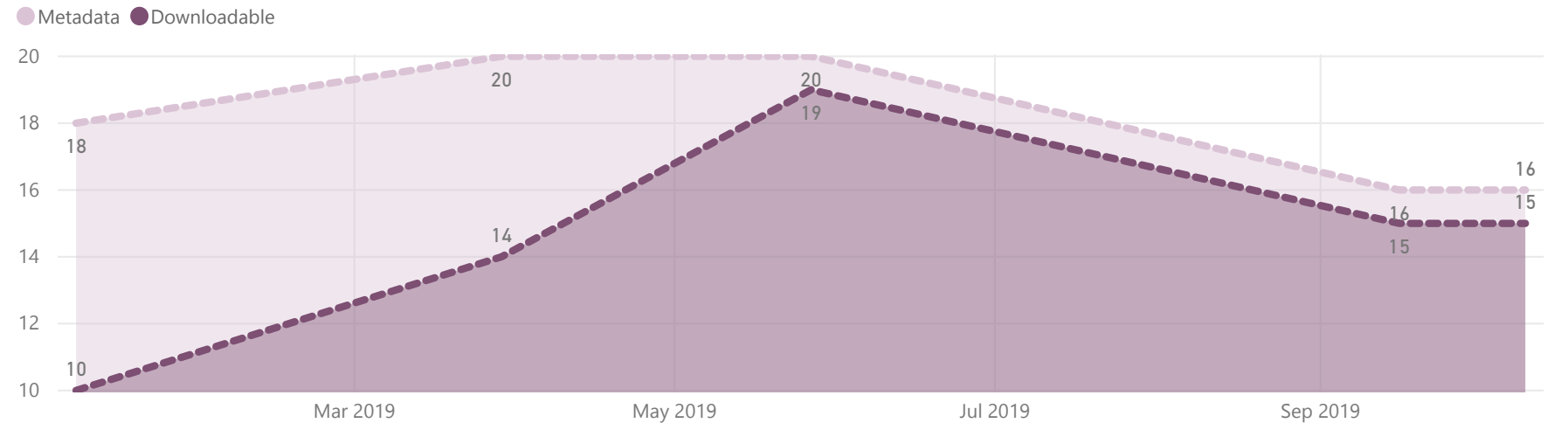


## Priority data sets



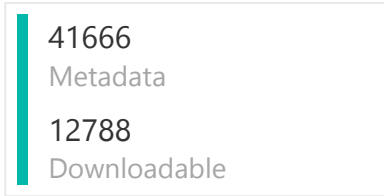
**0.94**  
Ratio DW/MD

## Priority data sets - Metadata and Downloadable data sets evolution (07/01 to 10/10)



# Geoportal situation - FR (reference date: 10 October 2019)

## Total resources



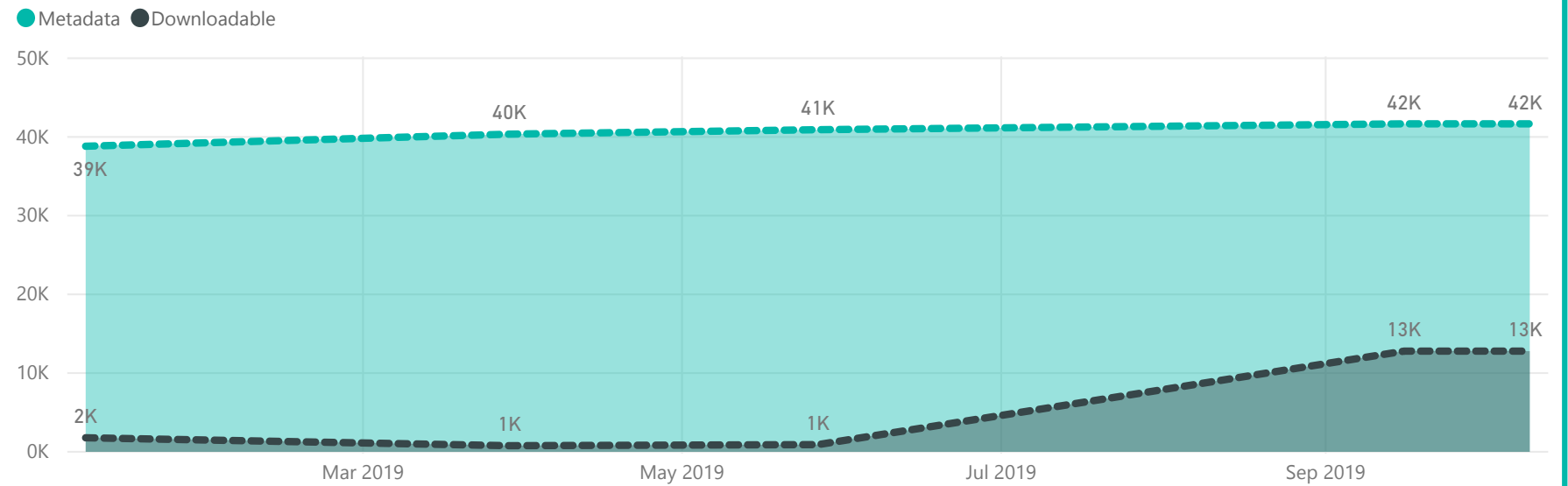
**0.31**  
Ratio DW/MD

## Downloadable data sets by annexes

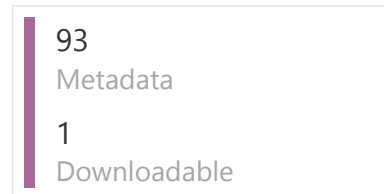


Type ● Annex III ● Annex I ● Annex II

## Metadata and Downloadable data sets evolution (07/01 to 10/10)

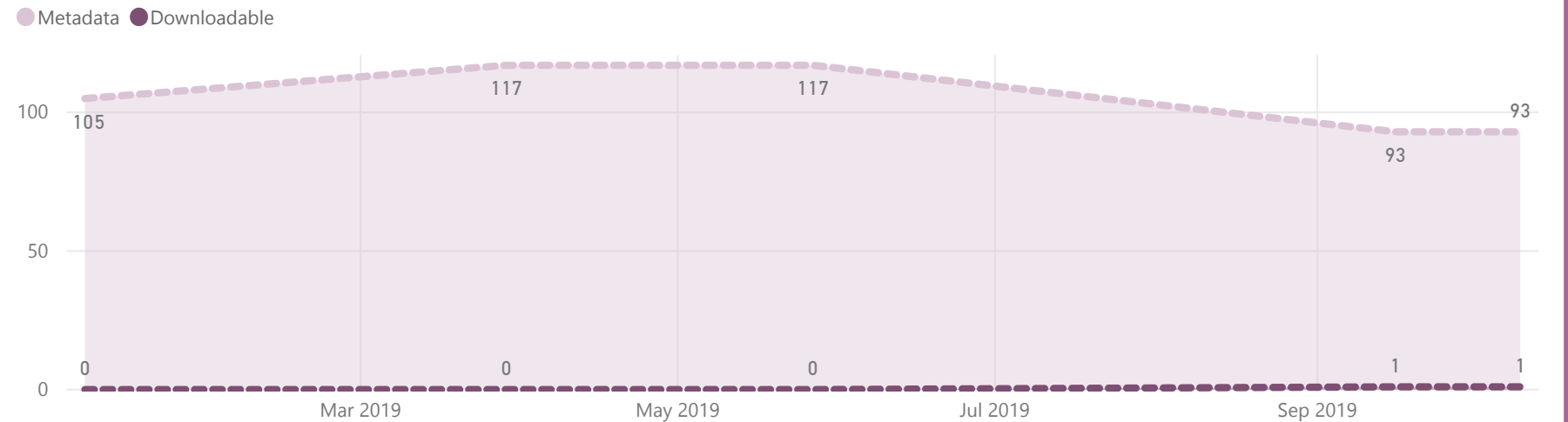


## Priority data sets



**0.01**  
Ratio DW/MD

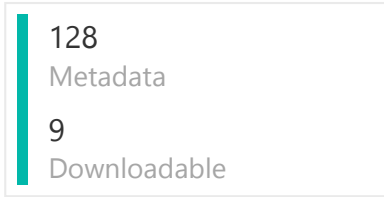
## Priority data sets - Metadata and Downloadable data sets evolution (07/01 to 10/10)






# Geoportal situation - HR (reference date: 10 October 2019)

## Total resources



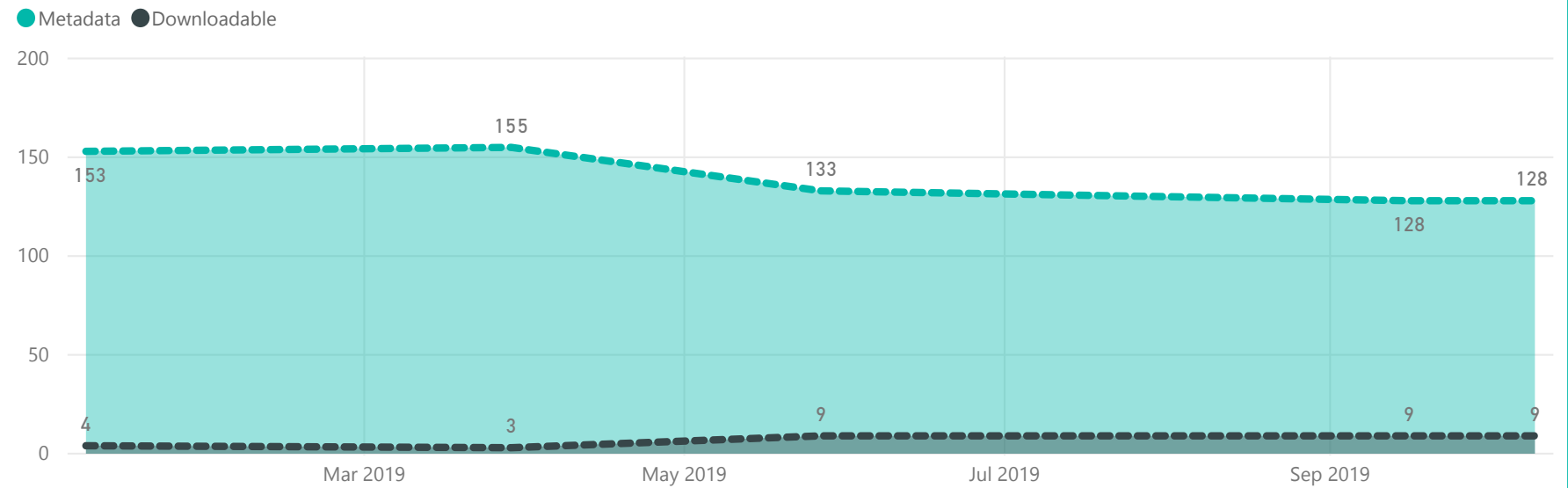
**0.07**  
Ratio DW/MD

## Downloadable data sets by annexes

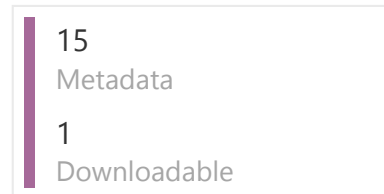


Type ● Annex III ● Annex II ● Annex I

## Metadata and Downloadable data sets evolution (07/01 to 10/10)

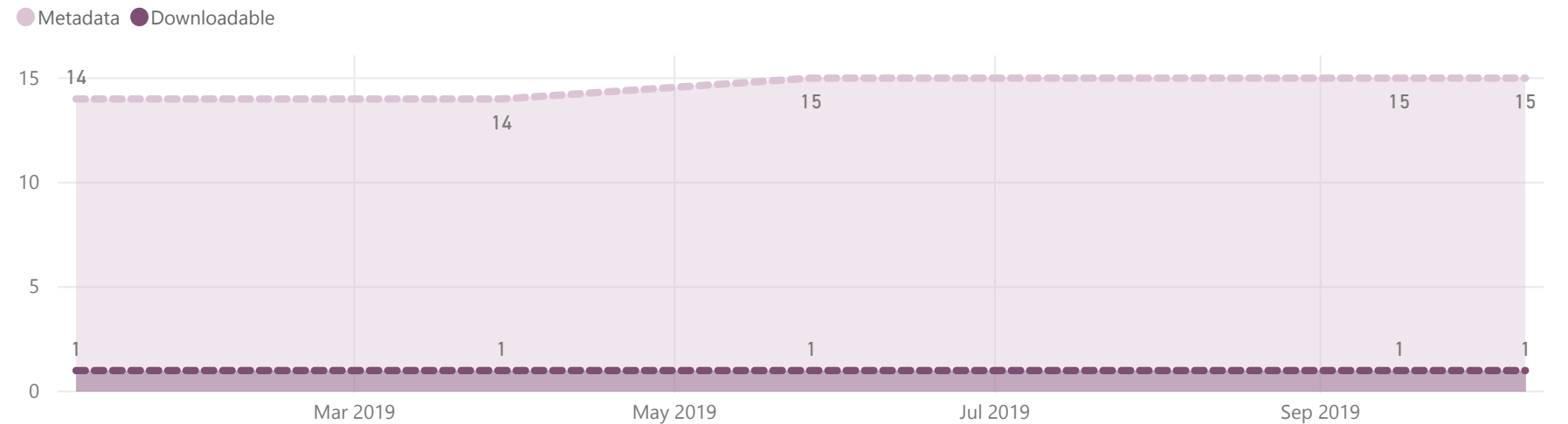


## Priority data sets



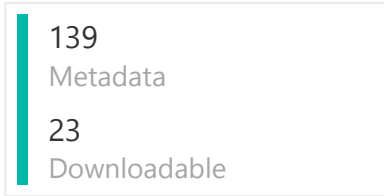
**0.07**  
Ratio DW/MD

## Priority data sets - Metadata and Downloadable data sets evolution (07/01 to 10/10)



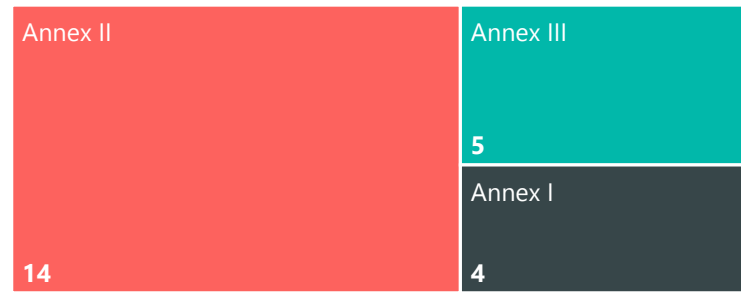
# Geoportal situation - HU (reference date: 10 October 2019)

## Total resources



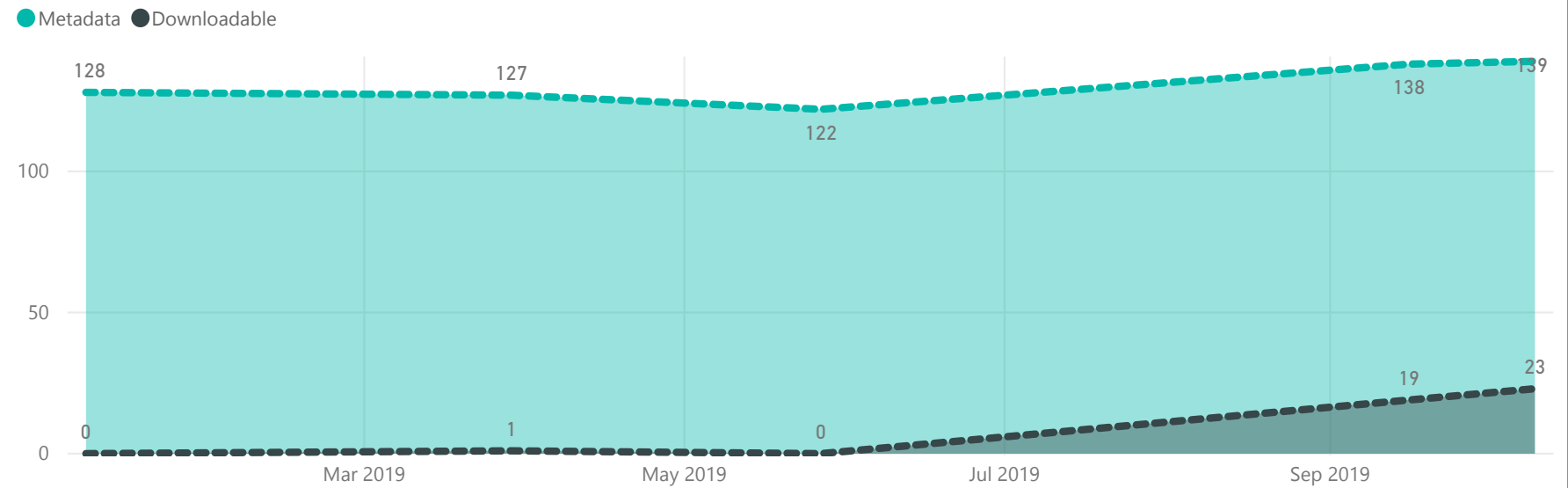
**0.17**  
Ratio DW/MD

## Downloadable data sets by annexes

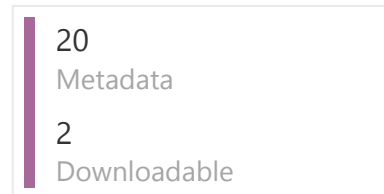


Type ● Annex II ● Annex III ● Annex I

## Metadata and Downloadable data sets evolution (07/01 to 10/10)

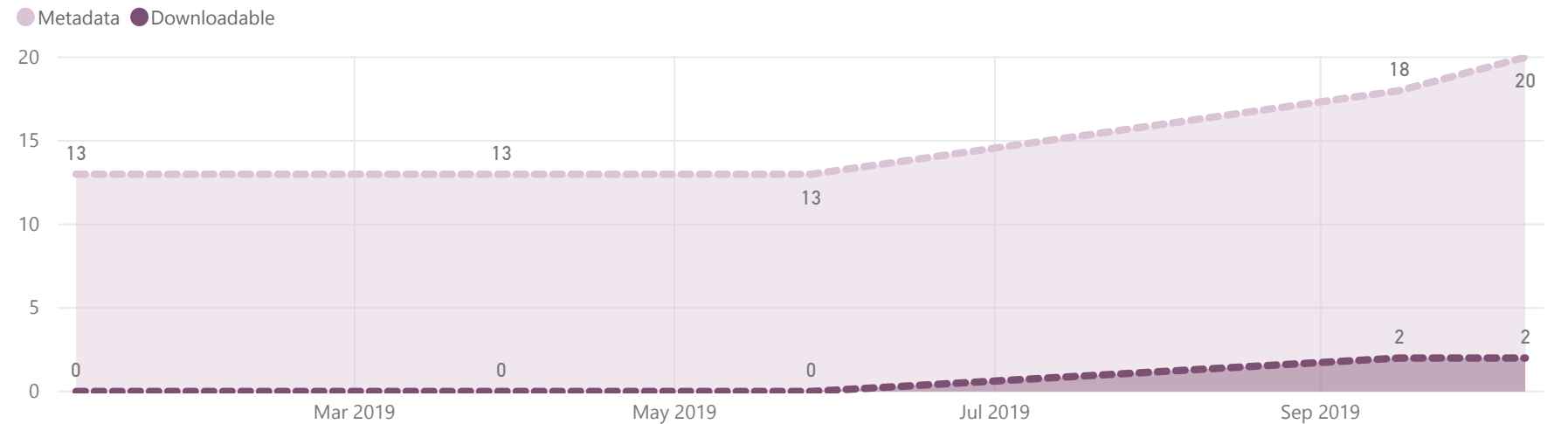


## Priority data sets



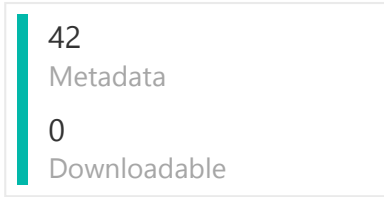
**0.10**  
Ratio DW/MD

## Priority data sets - Metadata and Downloadable data sets evolution (07/01 to 10/10)



# Geoportal situation - IE (reference date: 10 October 2019)

## Total resources

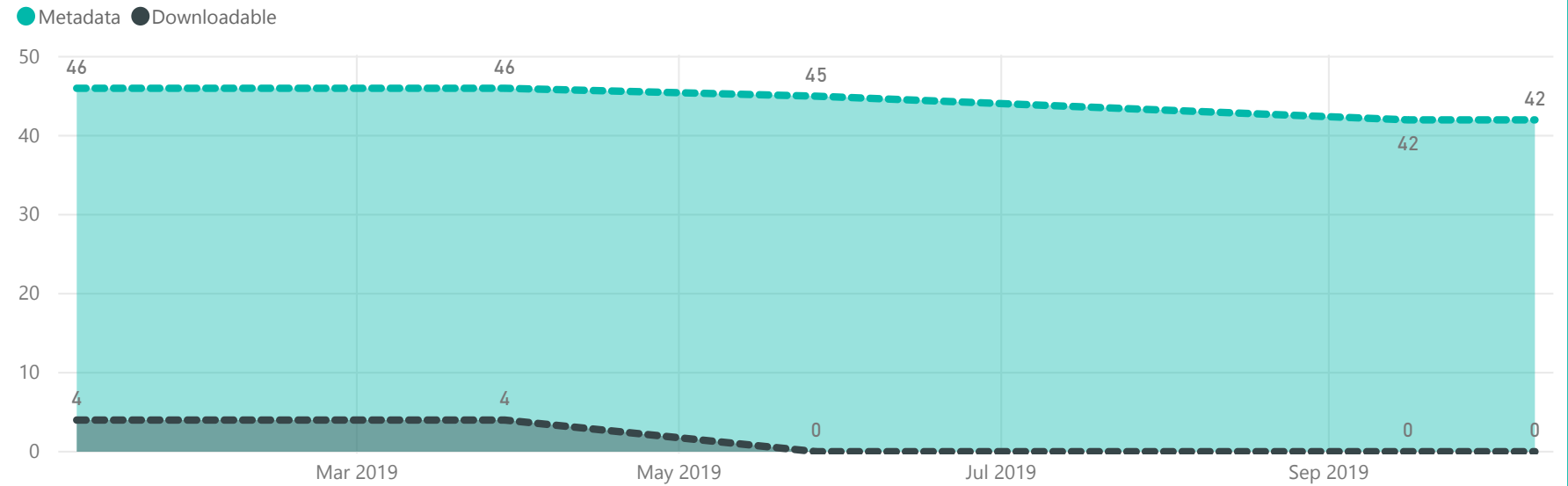


0.00  
Ratio DW/MD


## Downloadable data sets by annexes

Type ● Annex I ● Annex II ● Annex III

## Metadata and Downloadable data sets evolution (07/01 to 10/10)

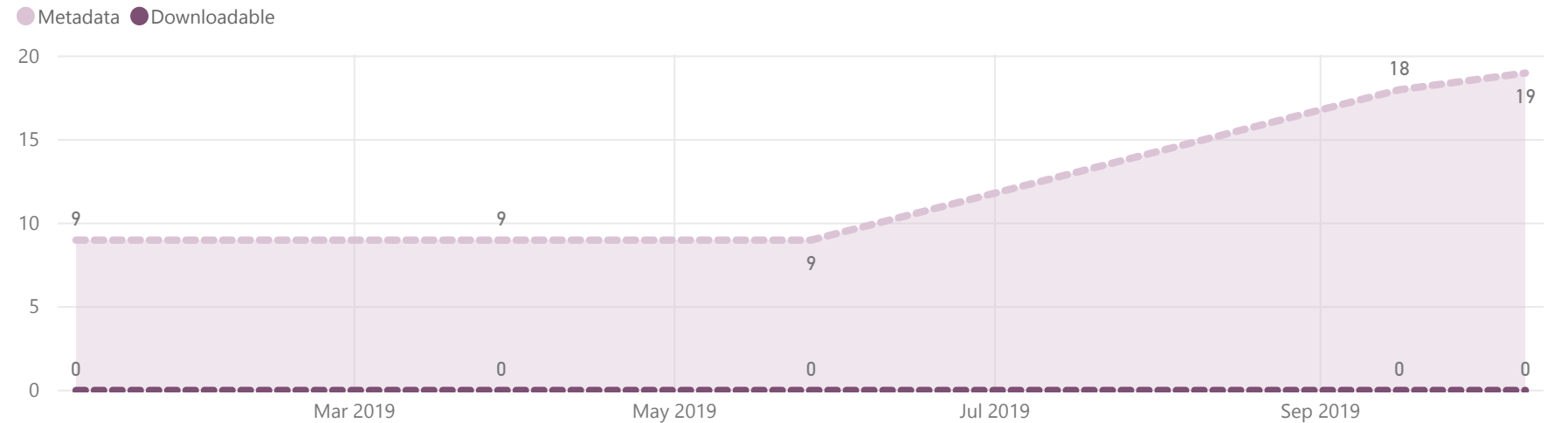


## Priority data sets



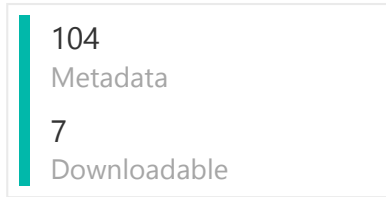
0.00  
Ratio DW/MD

## Priority data sets - Metadata and Downloadable data sets evolution (07/01 to 10/10)



# Geoportal situation - IS (reference date: 10 October 2019)

## Total resources



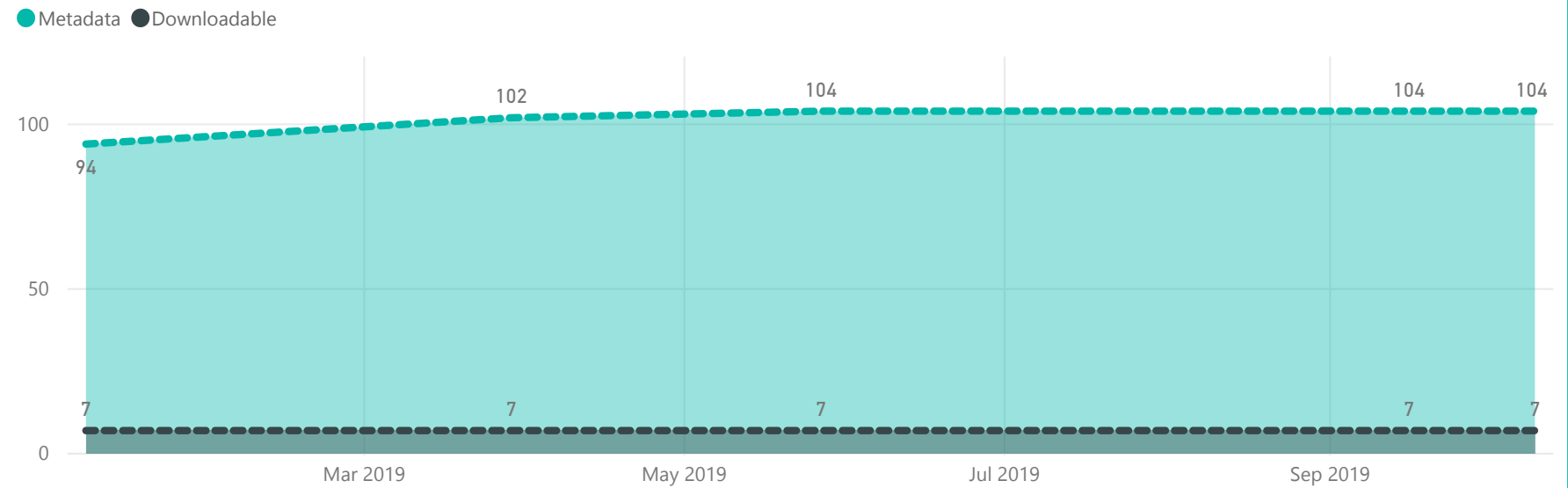
**0.07**  
Ratio DW/MD

## Downloadable data sets by annexes

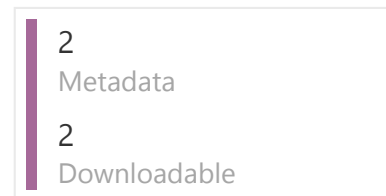


Type ● Annex I ● Annex II ● Annex III

## Metadata and Downloadable data sets evolution (07/01 to 10/10)

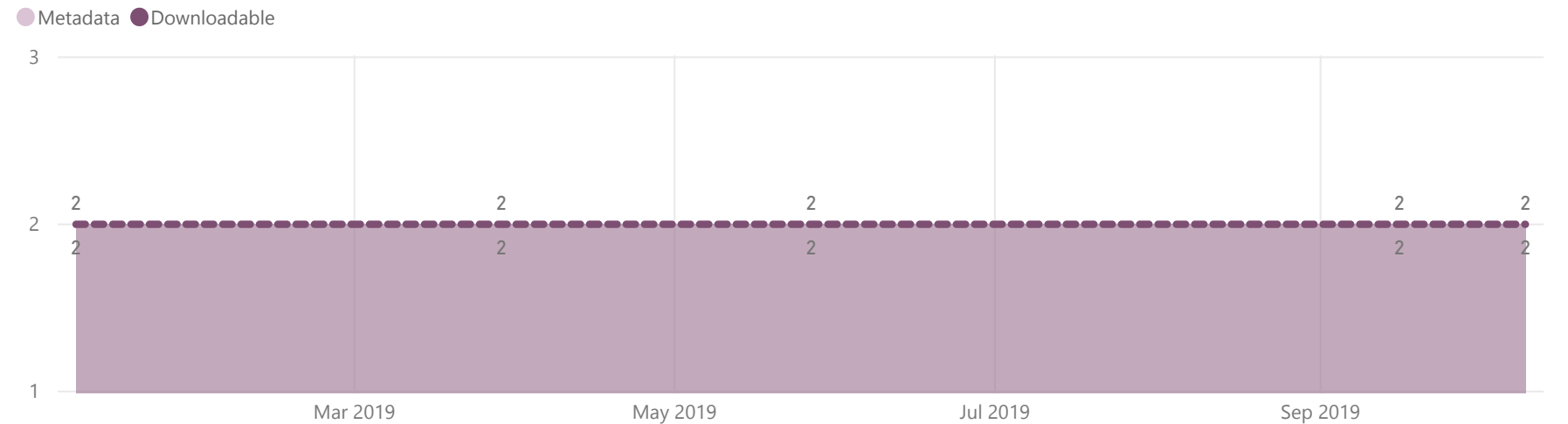


## Priority data sets




**1.00**  
Ratio DW/MD

## Priority data sets - Metadata and Downloadable data sets evolution (07/01 to 10/10)



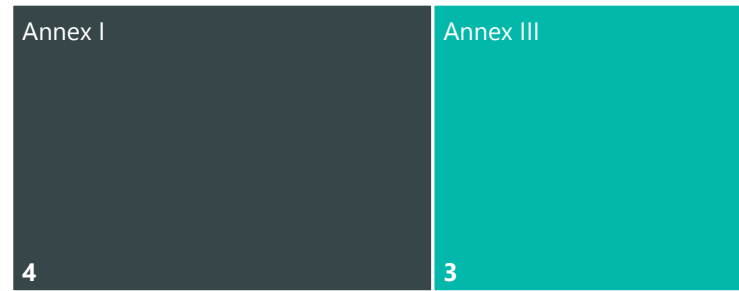
# Geoportal situation - IT (reference date: 10 October 2019)

## Total resources



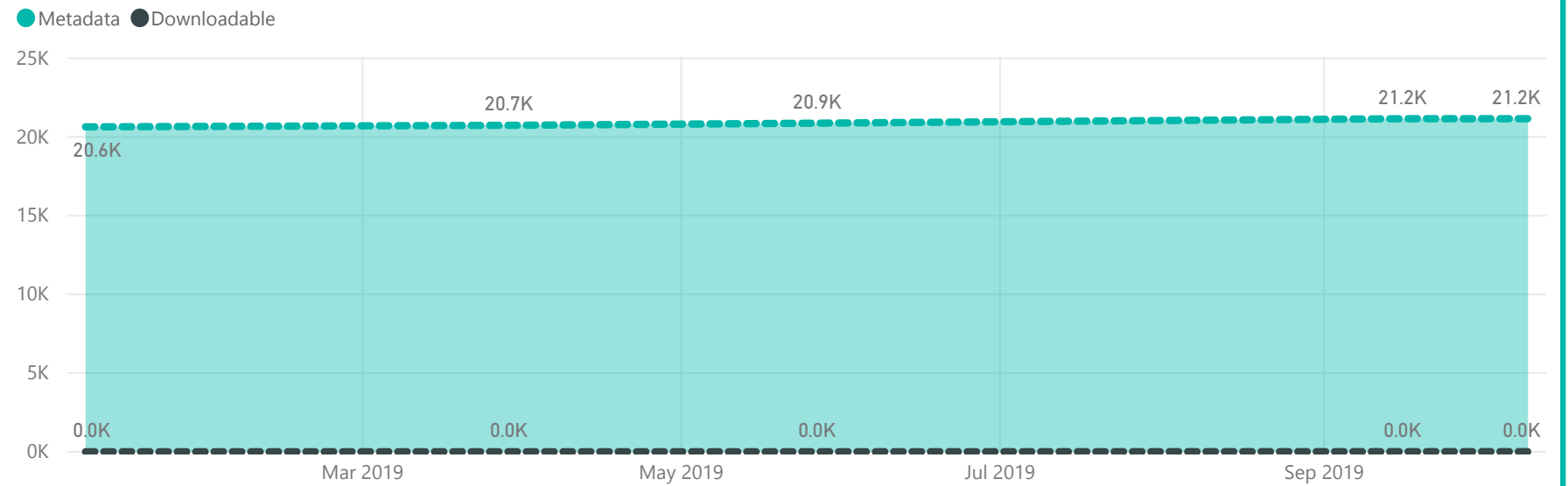
**0.00**  
Ratio DW/MD

## Downloadable data sets by annexes




Type ● Annex I ● Annex III ● Annex II

## Metadata and Downloadable data sets evolution (07/01 to 10/10)

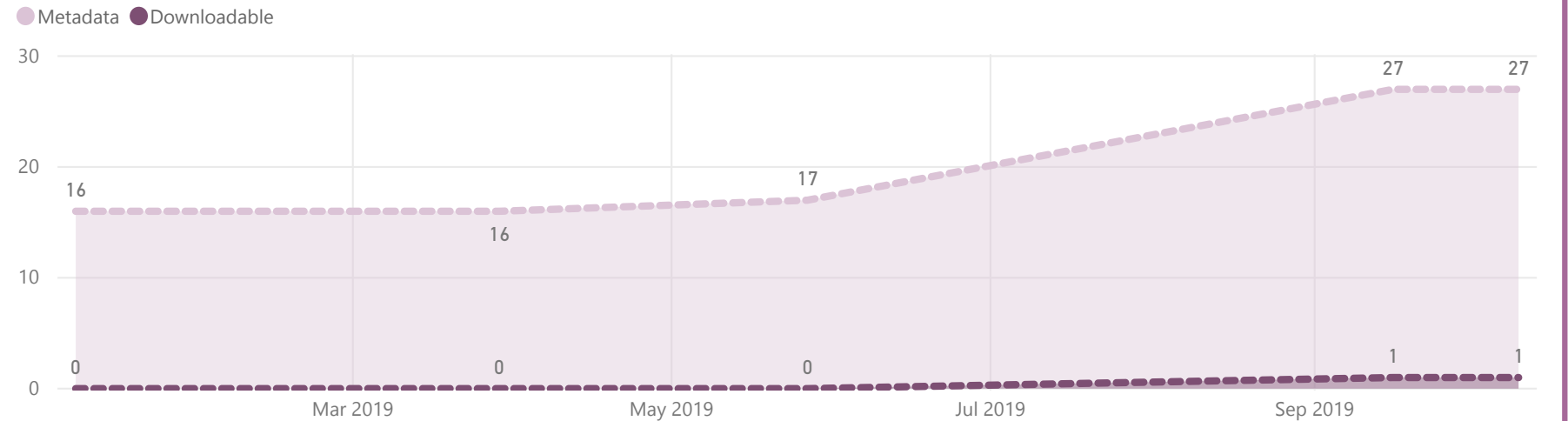


## Priority data sets



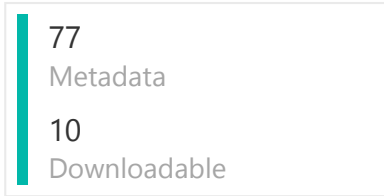
**0.04**  
Ratio DW/MD

## Priority data sets - Metadata and Downloadable data sets evolution (07/01 to 10/10)



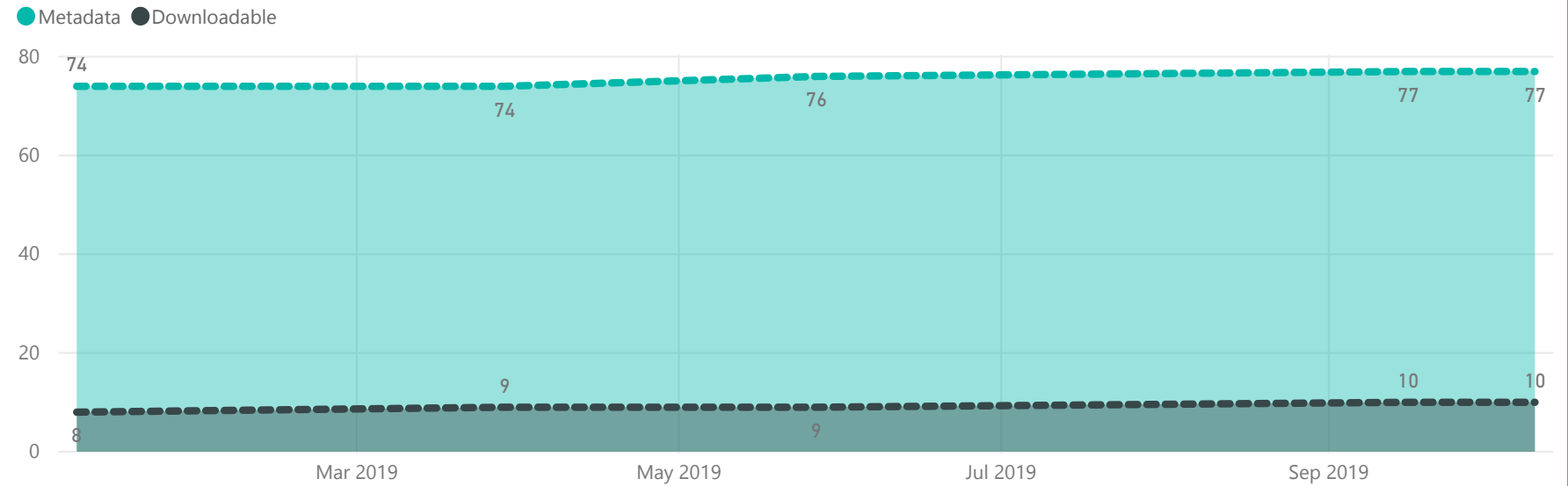
# Geoportal situation - LI (reference date: 10 October 2019)

## Total resources



**0.13**  
Ratio DW/MD

## Metadata and Downloadable data sets evolution (07/01 to 10/10)

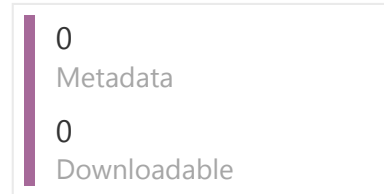


## Downloadable data sets by annexes



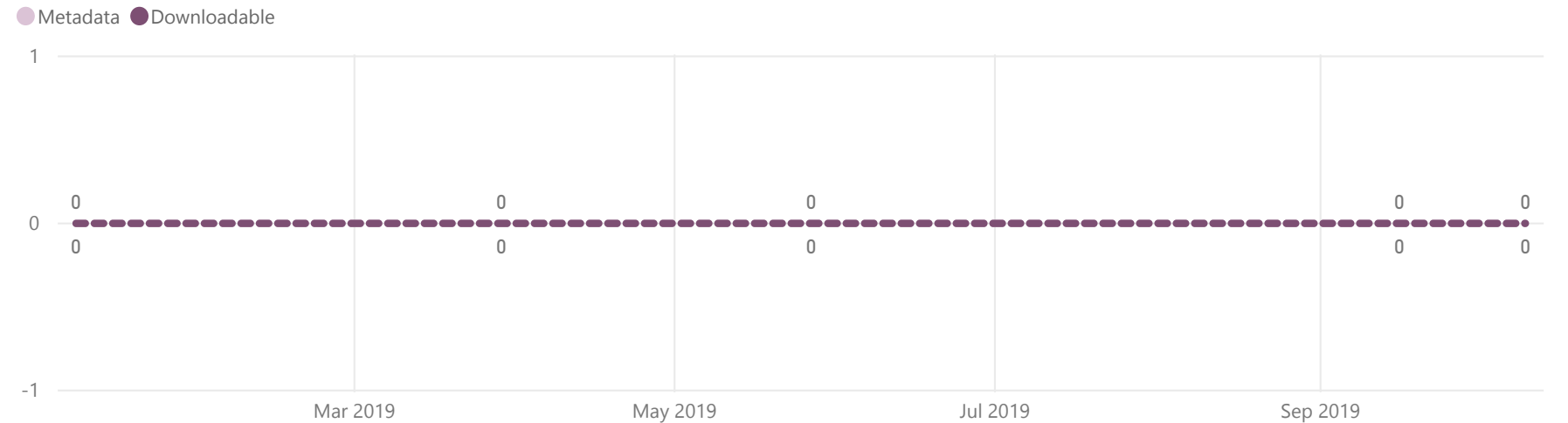
Type ● Annex I ● Annex III ● Annex II

## Priority data sets



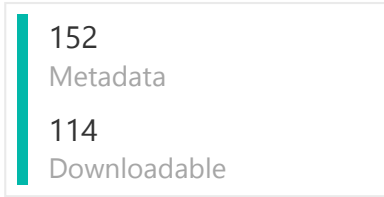
**(Blank)**  
Ratio DW/MD

## Priority data sets - Metadata and Downloadable data sets evolution (07/01 to 10/10)



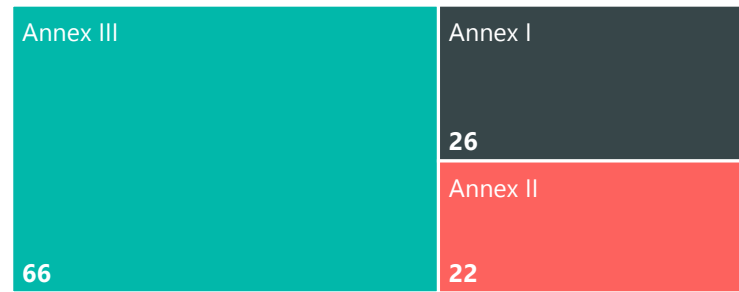
# Geoportal situation - LT (reference date: 10 October 2019)

## Total resources



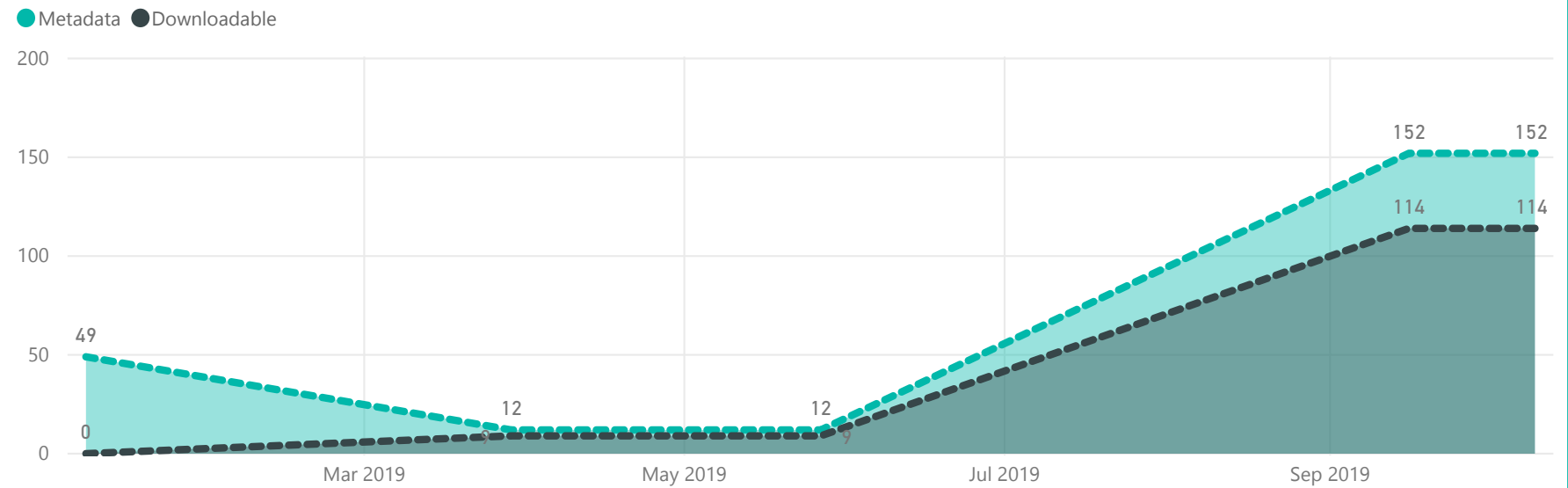
**0.75**  
Ratio DW/MD

## Downloadable data sets by annexes

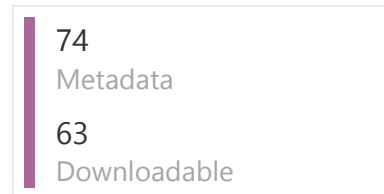


Type ● Annex III ● Annex I ● Annex II

## Metadata and Downloadable data sets evolution (07/01 to 10/10)

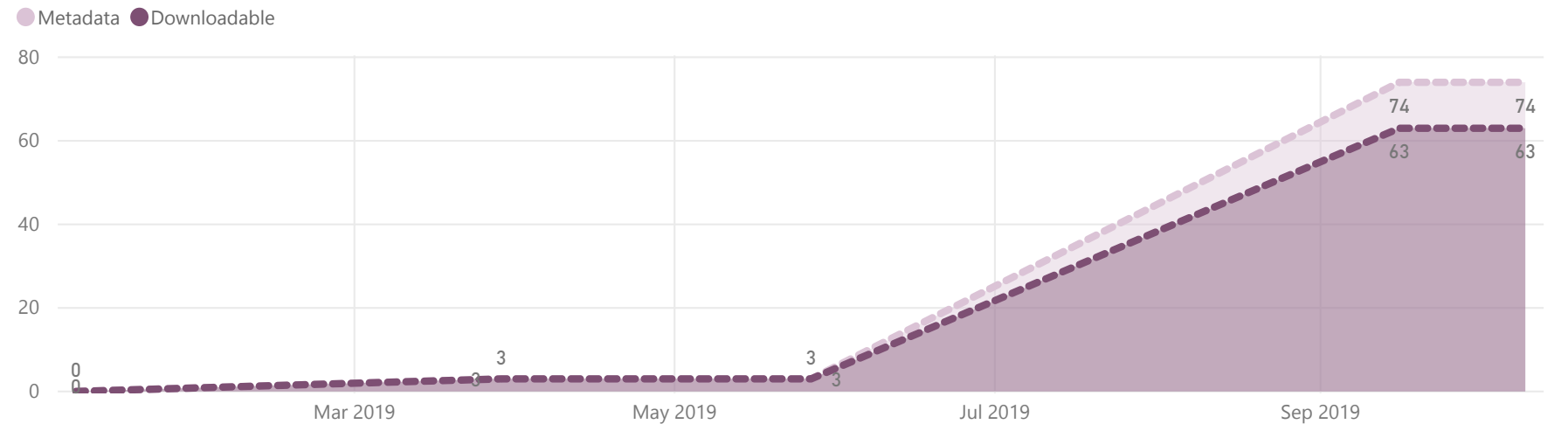


## Priority data sets



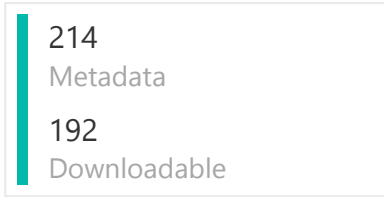
**0.85**  
Ratio DW/MD

## Priority data sets - Metadata and Downloadable data sets evolution (07/01 to 10/10)




# Geoportal situation - LU (reference date: 10 October 2019)

## Total resources



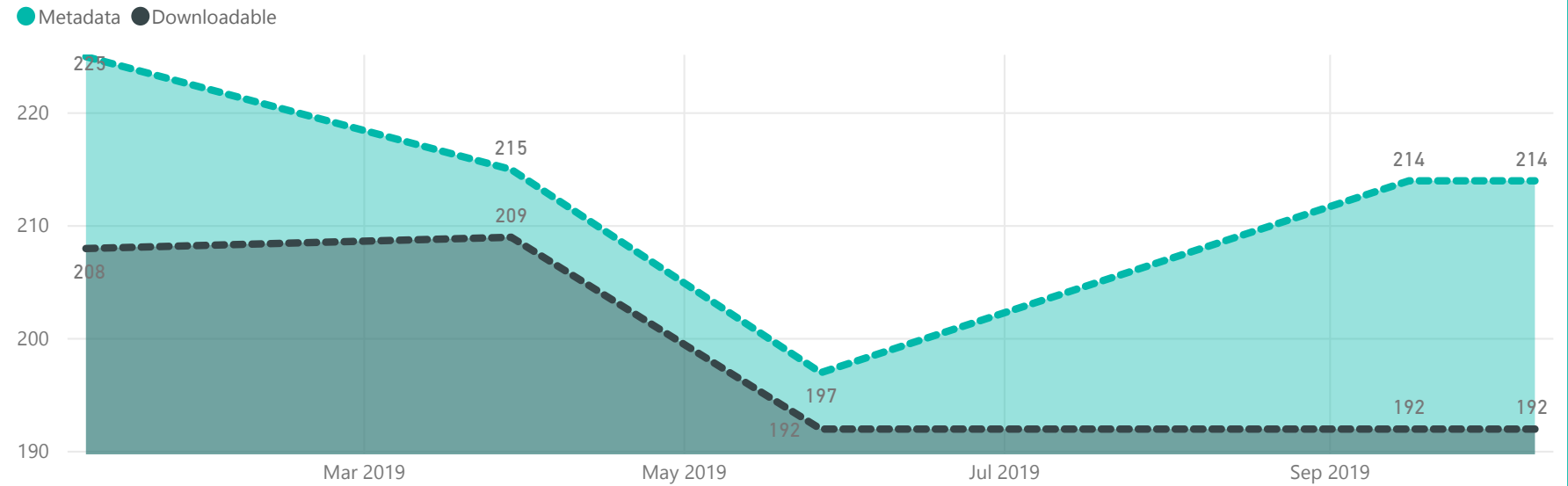
**0.90**  
Ratio DW/MD

## Downloadable data sets by annexes

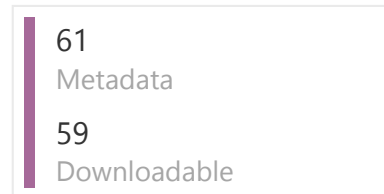


Type ● Annex III ● Annex I ● Annex II

## Metadata and Downloadable data sets evolution (07/01 to 10/10)

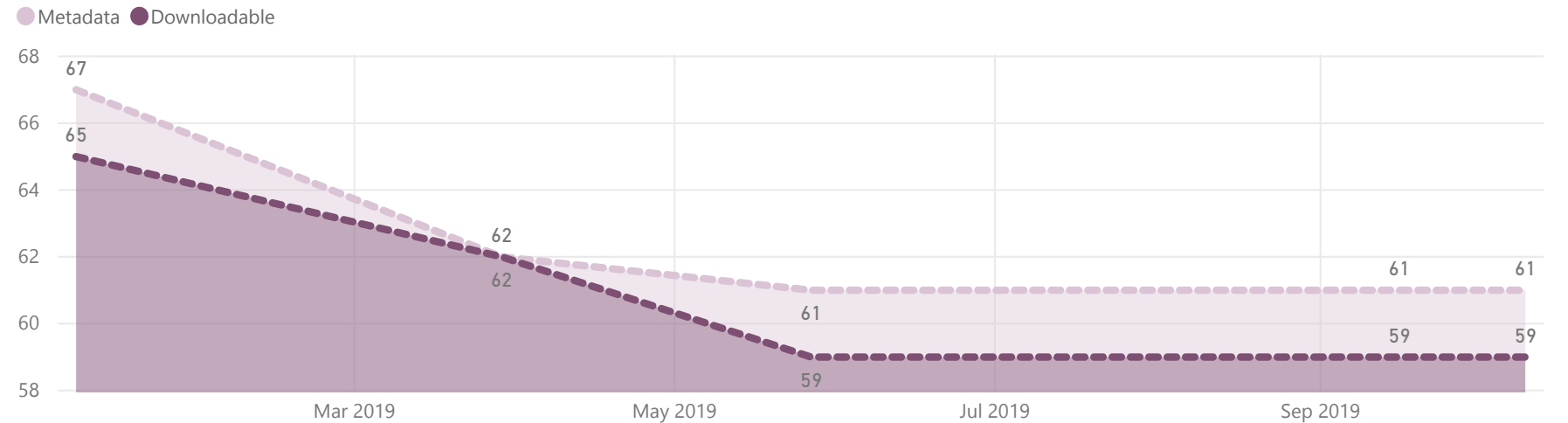


## Priority data sets



**0.97**  
Ratio DW/MD

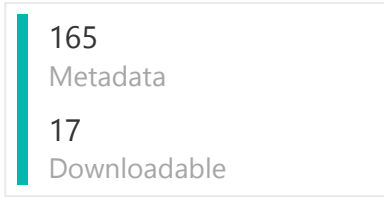
## Priority data sets - Metadata and Downloadable data sets evolution (07/01 to 10/10)





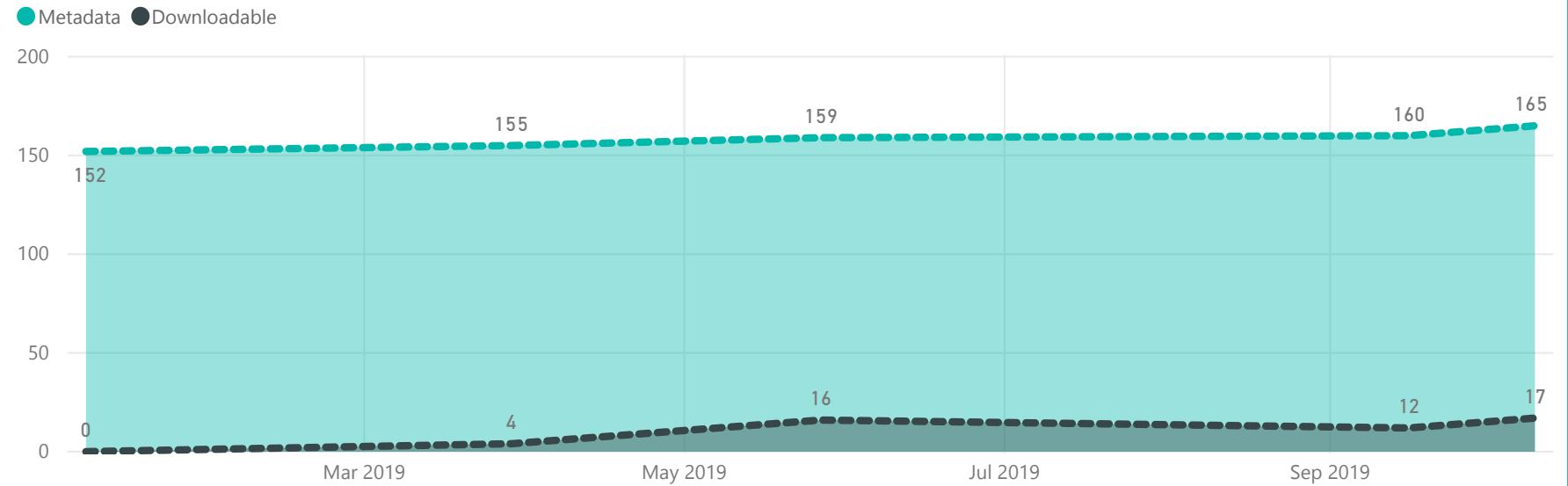
# Geoportal situation - LV (reference date: 10 October 2019)

## Total resources



**0.10**  
Ratio DW/MD

## Metadata and Downloadable data sets evolution (07/01 to 10/10)

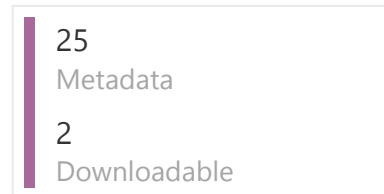


## Downloadable data sets by annexes



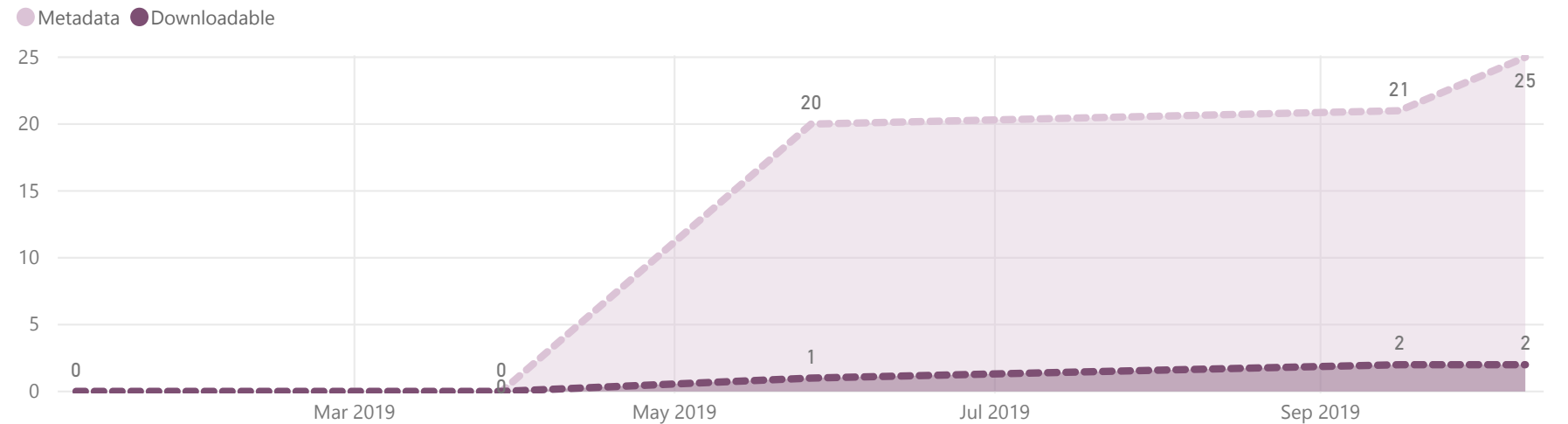
Type ● Annex III ● Annex I ● Annex II

## Priority data sets



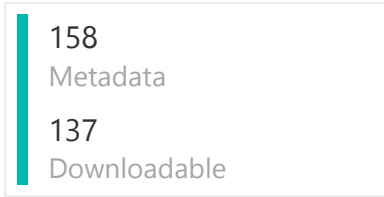
**0.08**  
Ratio DW/MD

## Priority data sets - Metadata and Downloadable data sets evolution (07/01 to 10/10)



# Geoportal situation - MT (reference date: 10 October 2019)

## Total resources



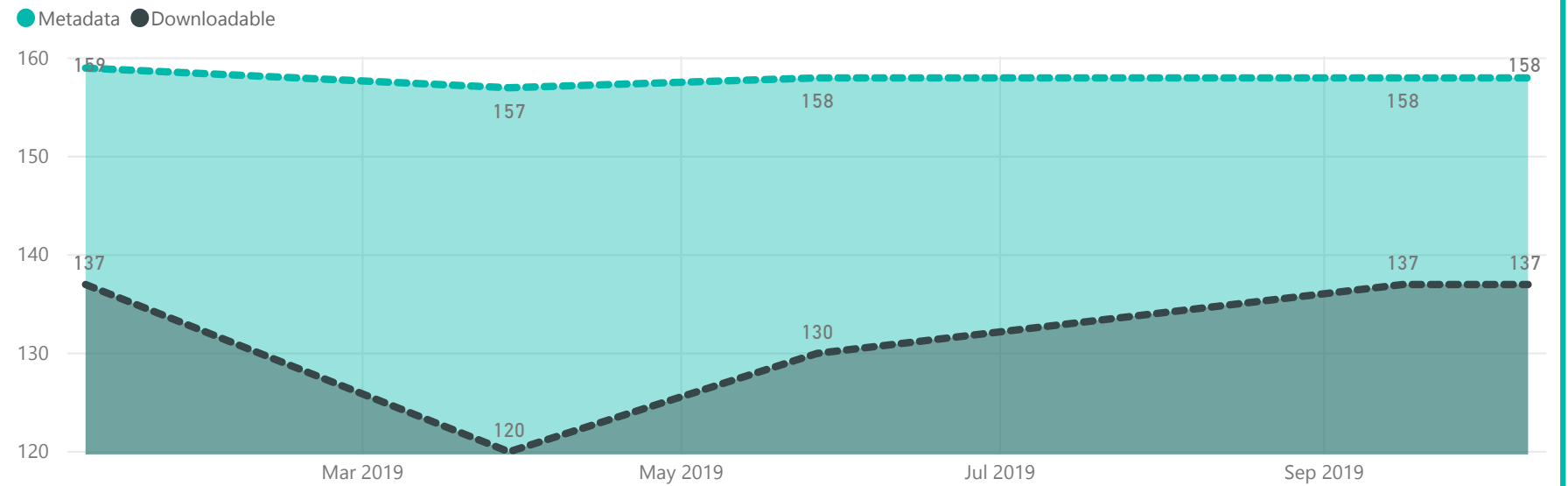
**0.87**  
Ratio DW/MD

## Downloadable data sets by annexes




Type ● Annex III ● Annex I ● Annex II

## Metadata and Downloadable data sets evolution (07/01 to 10/10)

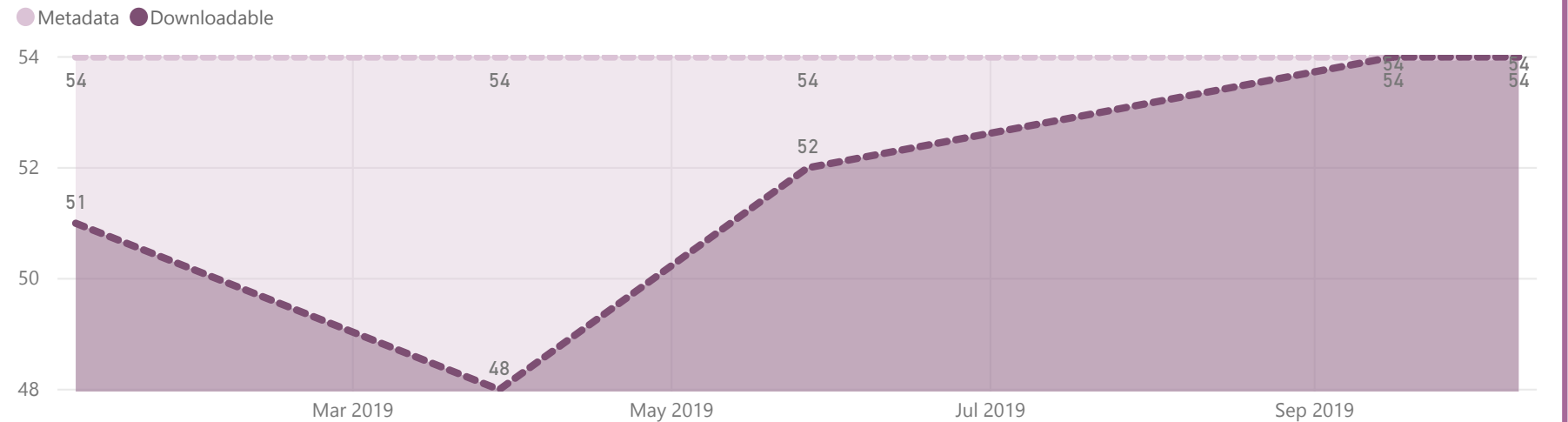


## Priority data sets



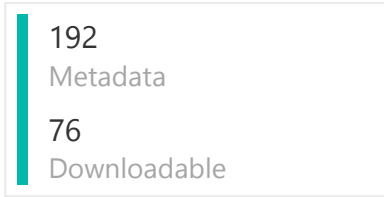
**1.00**  
Ratio DW/MD

## Priority data sets - Metadata and Downloadable data sets evolution (07/01 to 10/10)




# Geoportal situation - NL (reference date: 10 October 2019)

## Total resources



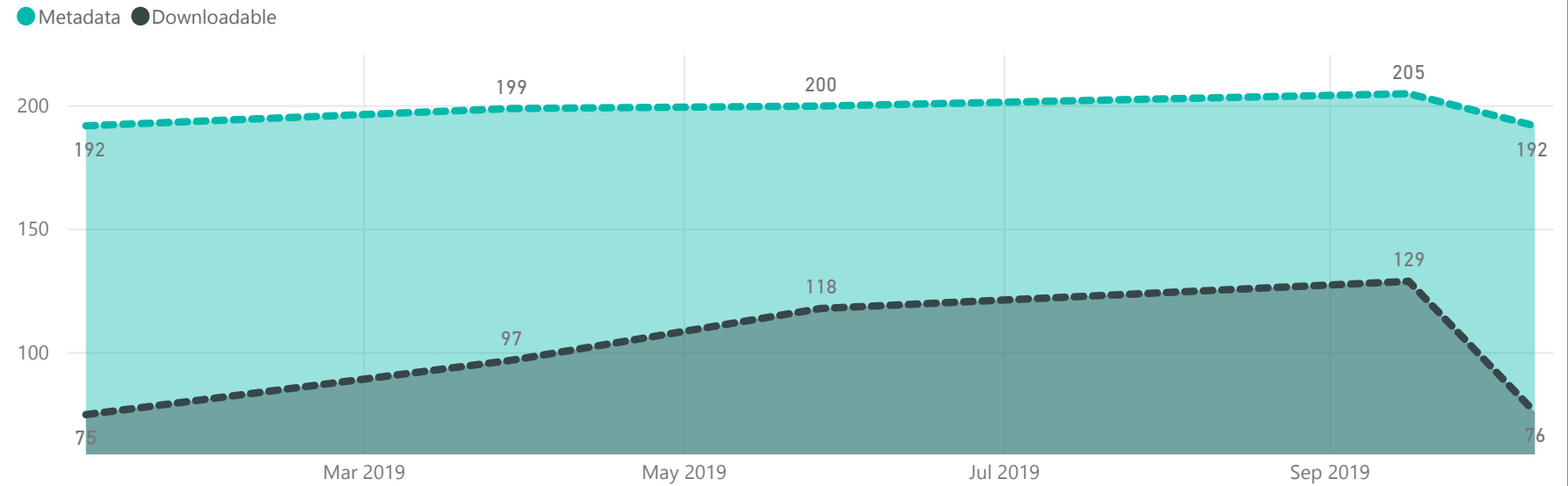
**0.40**  
Ratio DW/MD

## Downloadable data sets by annexes




Type ● Annex III ● Annex I ● Annex II

## Metadata and Downloadable data sets evolution (07/01 to 10/10)

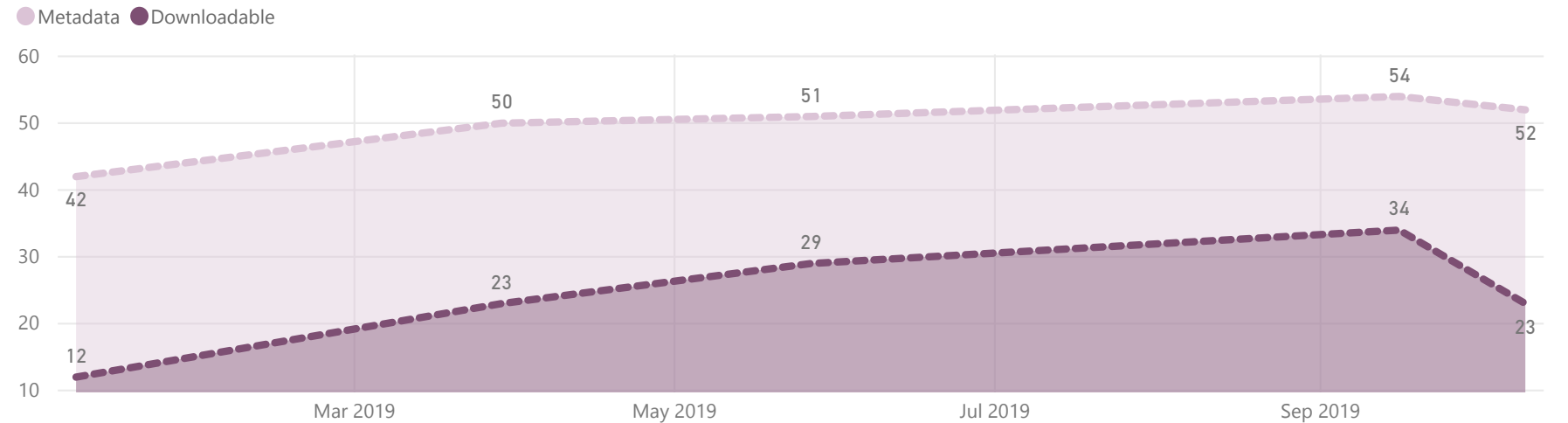


## Priority data sets



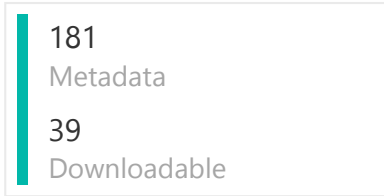
**0.44**  
Ratio DW/MD

## Priority data sets - Metadata and Downloadable data sets evolution (07/01 to 10/10)



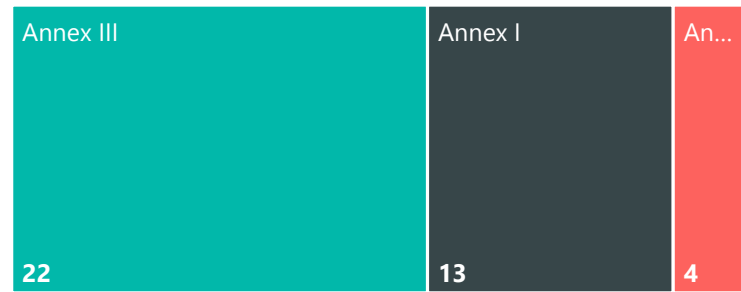
# Geoportal situation - NO (reference date: 10 October 2019)

## Total resources



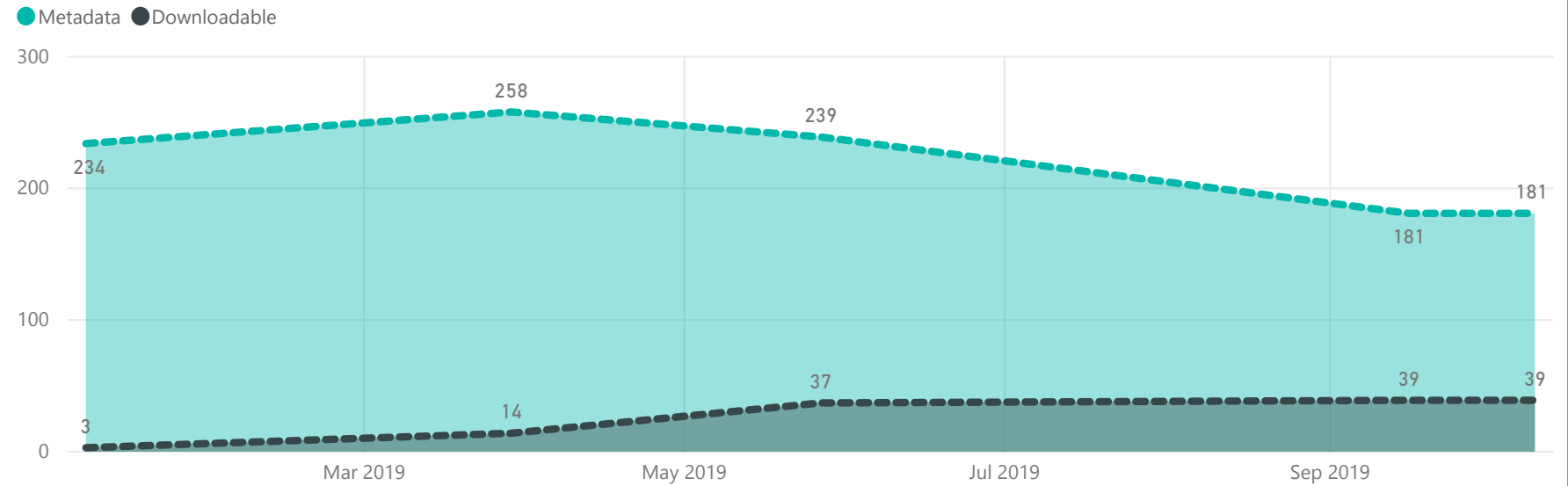
**0.22**  
Ratio DW/MD

## Downloadable data sets by annexes




Type ● Annex III ● Annex I ● Annex II

## Metadata and Downloadable data sets evolution (07/01 to 10/10)

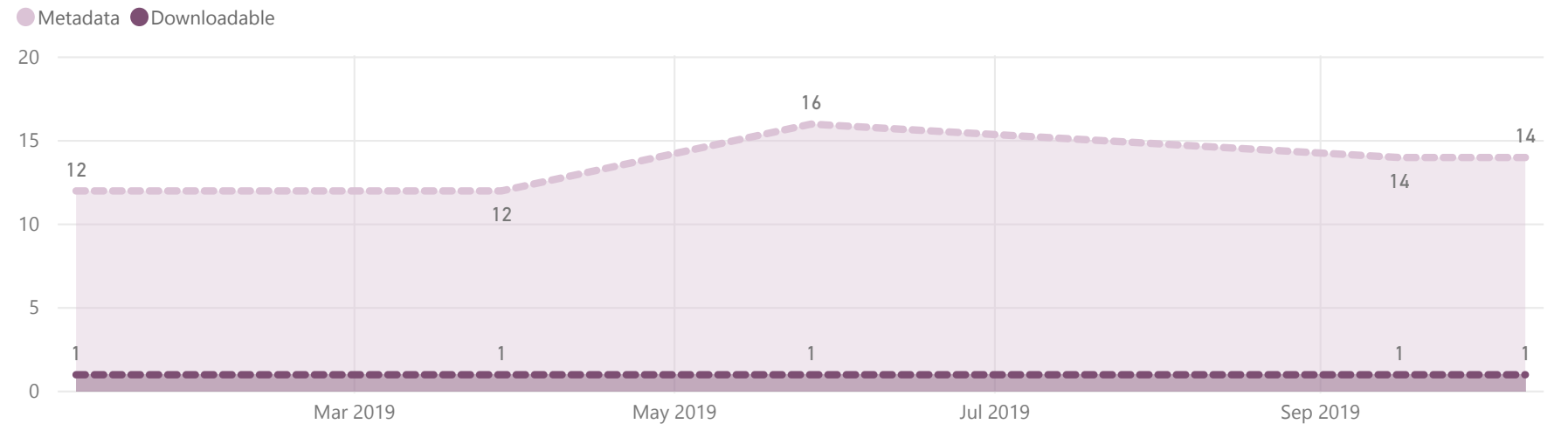


## Priority data sets




**0.07**  
Ratio DW/MD

## Priority data sets - Metadata and Downloadable data sets evolution (07/01 to 10/10)




# Geoportal situation - PL (reference date: 10 October 2019)

## Total resources



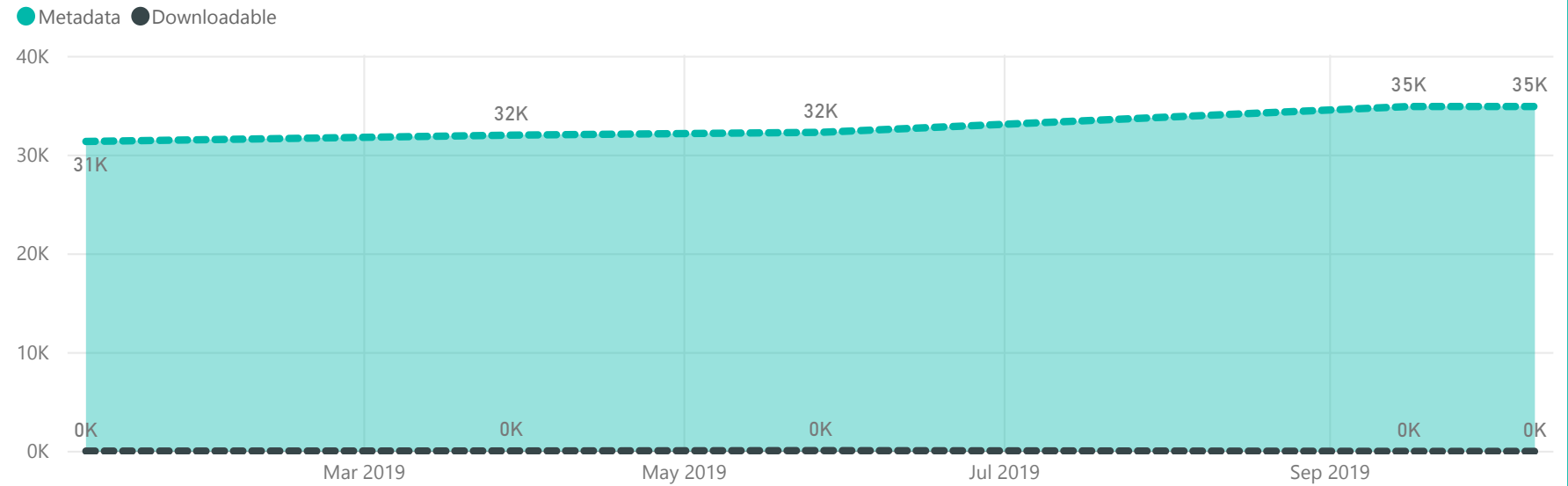
0.00  
Ratio DW/MD

## Downloadable data sets by annexes




Type ● Annex III ● Annex I ● Annex II

## Metadata and Downloadable data sets evolution (07/01 to 10/10)

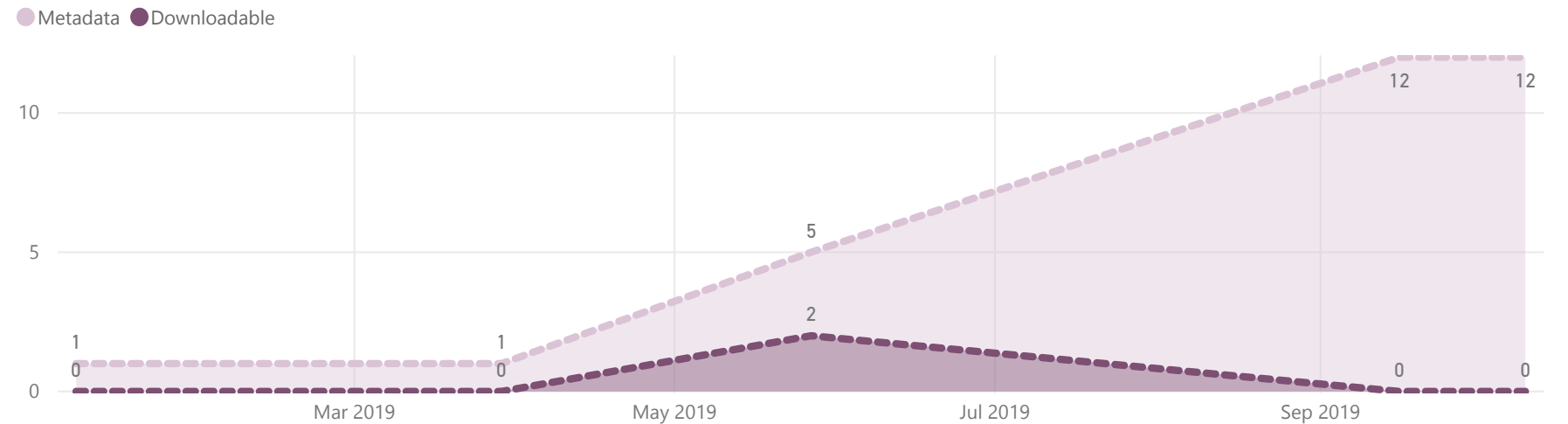


## Priority data sets



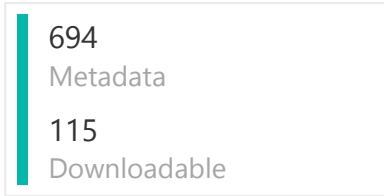
0.00  
Ratio DW/MD

## Priority data sets - Metadata and Downloadable data sets evolution (07/01 to 10/10)



# Geoportal situation - PT (reference date: 10 October 2019)

## Total resources



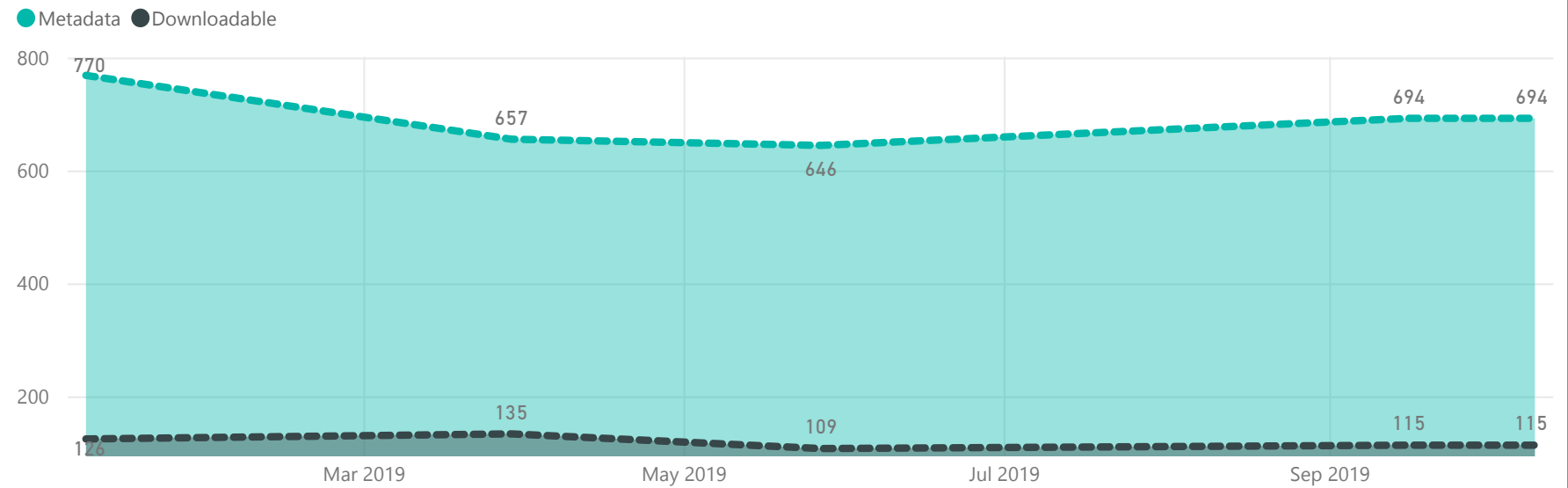
**0.17**  
Ratio DW/MD

## Downloadable data sets by annexes

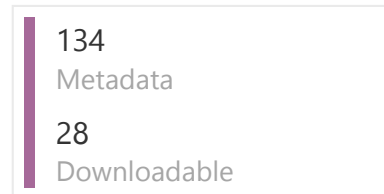


Type ● Annex III ● Annex I ● Annex II

## Metadata and Downloadable data sets evolution (07/01 to 10/10)

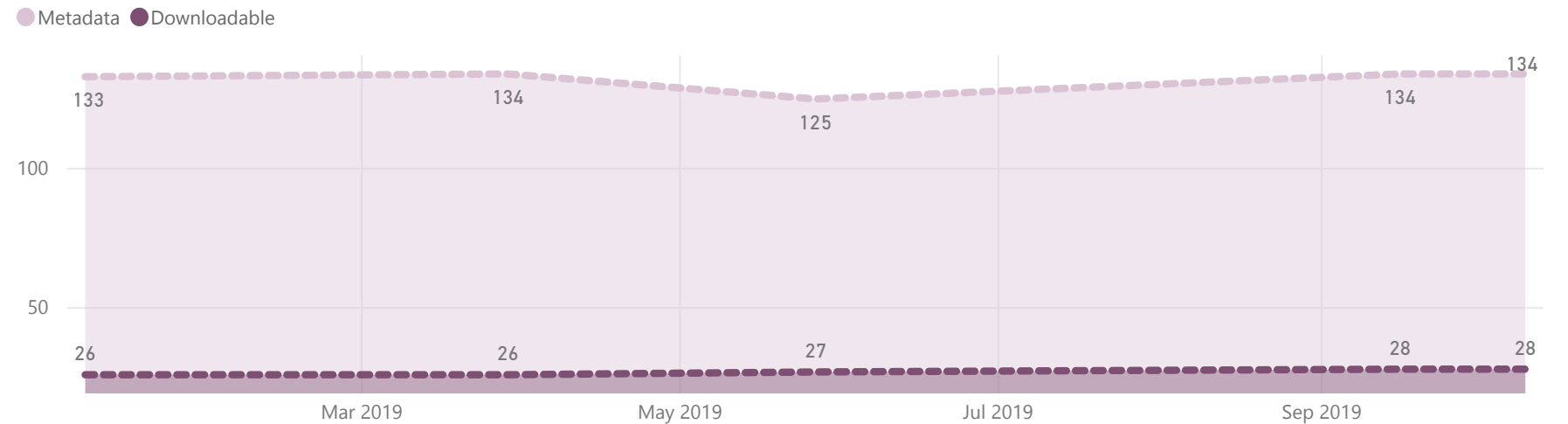


## Priority data sets



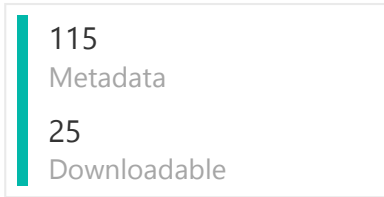
**0.21**  
Ratio DW/MD

## Priority data sets - Metadata and Downloadable data sets evolution (07/01 to 10/10)



# Geoportal situation - RO (reference date: 10 October 2019)

## Total resources



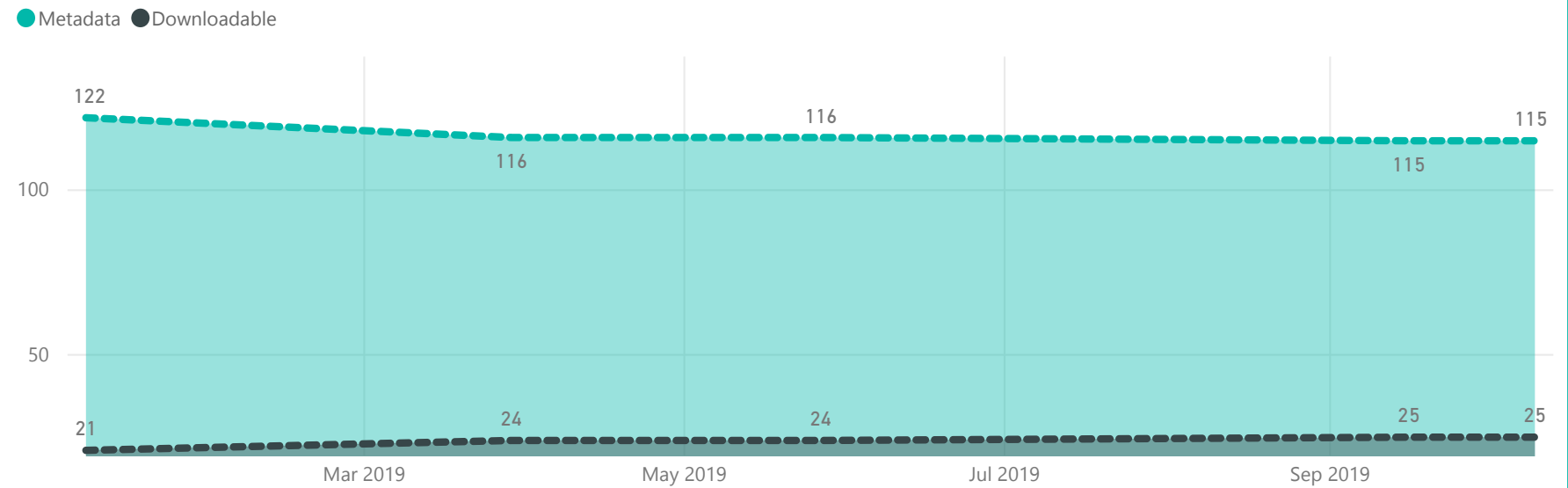
**0.22**  
Ratio DW/MD

## Downloadable data sets by annexes

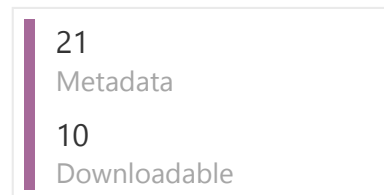


Type ● Annex I ● Annex III ● Annex II

## Metadata and Downloadable data sets evolution (07/01 to 10/10)

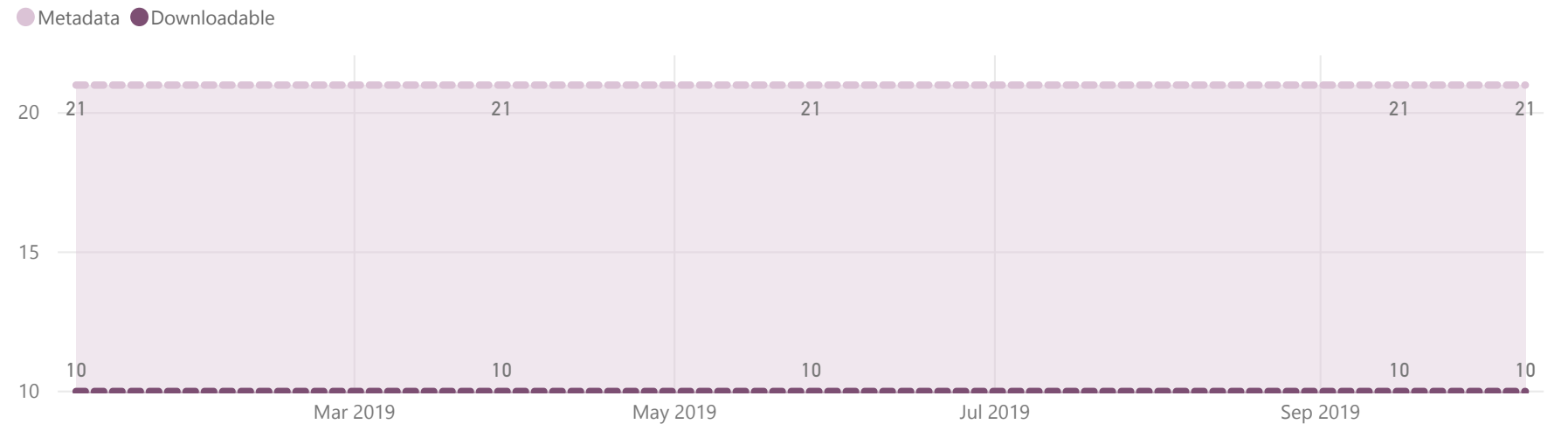


## Priority data sets



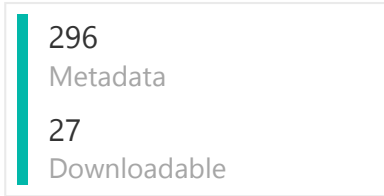
**0.48**  
Ratio DW/MD

## Priority data sets - Metadata and Downloadable data sets evolution (07/01 to 10/10)



# Geoportal situation - SE (reference date: 10 October 2019)

## Total resources



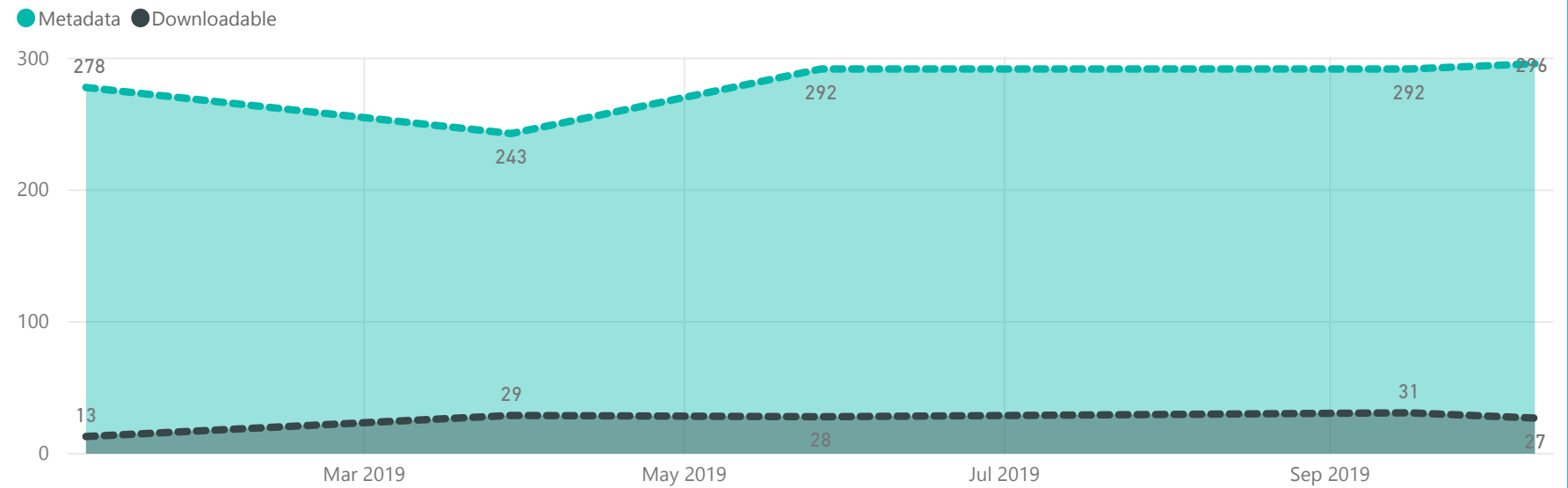
**0.09**  
Ratio DW/MD

## Downloadable data sets by annexes




Type ● Annex I ● Annex II ● Annex III

## Metadata and Downloadable data sets evolution (07/01 to 10/10)

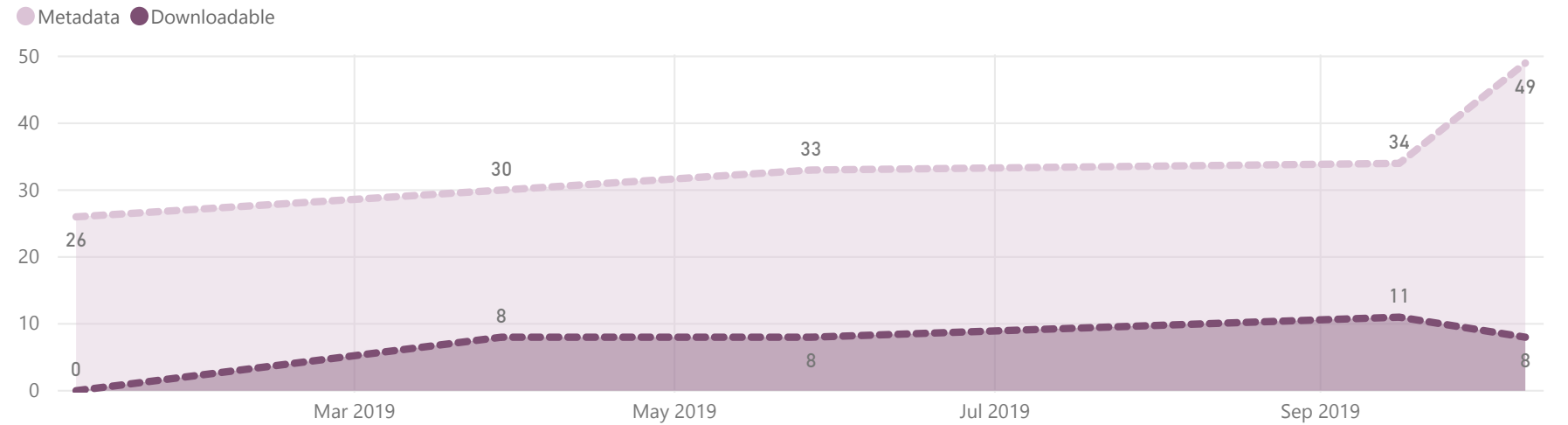


## Priority data sets



**0.16**  
Ratio DW/MD

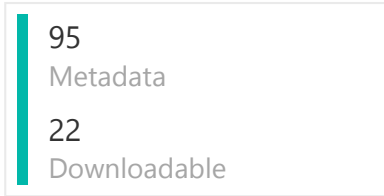
## Priority data sets - Metadata and Downloadable data sets evolution (07/01 to 10/10)






# Geoportal situation - SI (reference date: 10 October 2019)

## Total resources



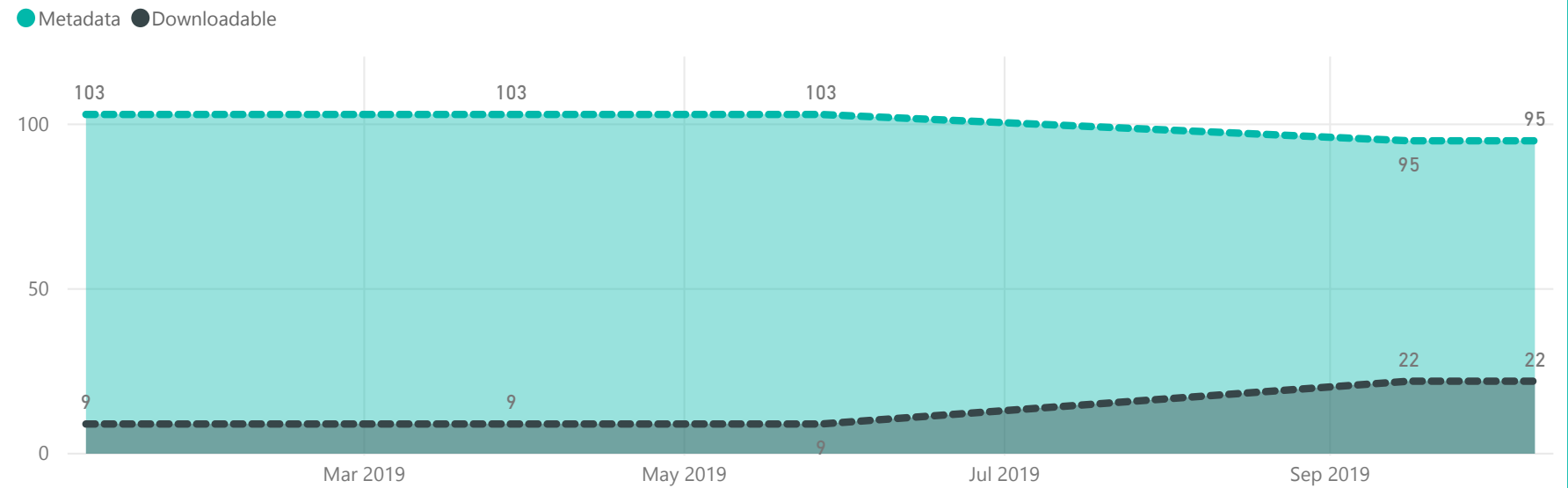
**0.23**  
Ratio DW/MD

## Downloadable data sets by annexes




Type ● Annex III ● Annex I ● Annex II

## Metadata and Downloadable data sets evolution (07/01 to 10/10)

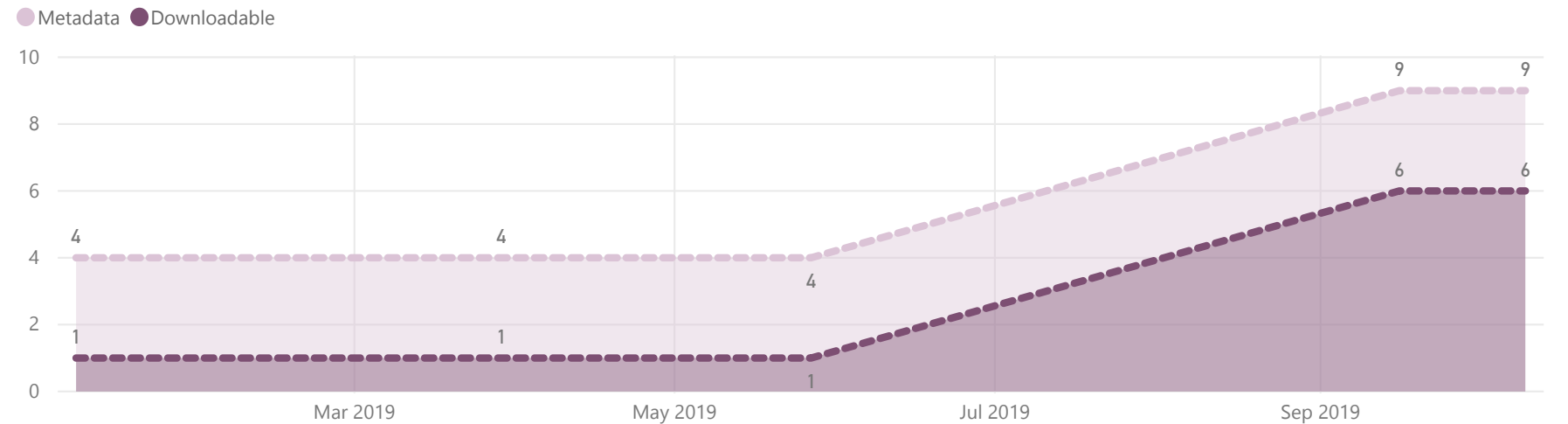


## Priority data sets



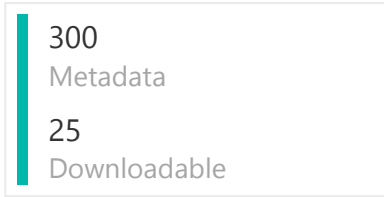
**0.67**  
Ratio DW/MD

## Priority data sets - Metadata and Downloadable data sets evolution (07/01 to 10/10)



# Geoportal situation - SK (reference date: 10 October 2019)

## Total resources



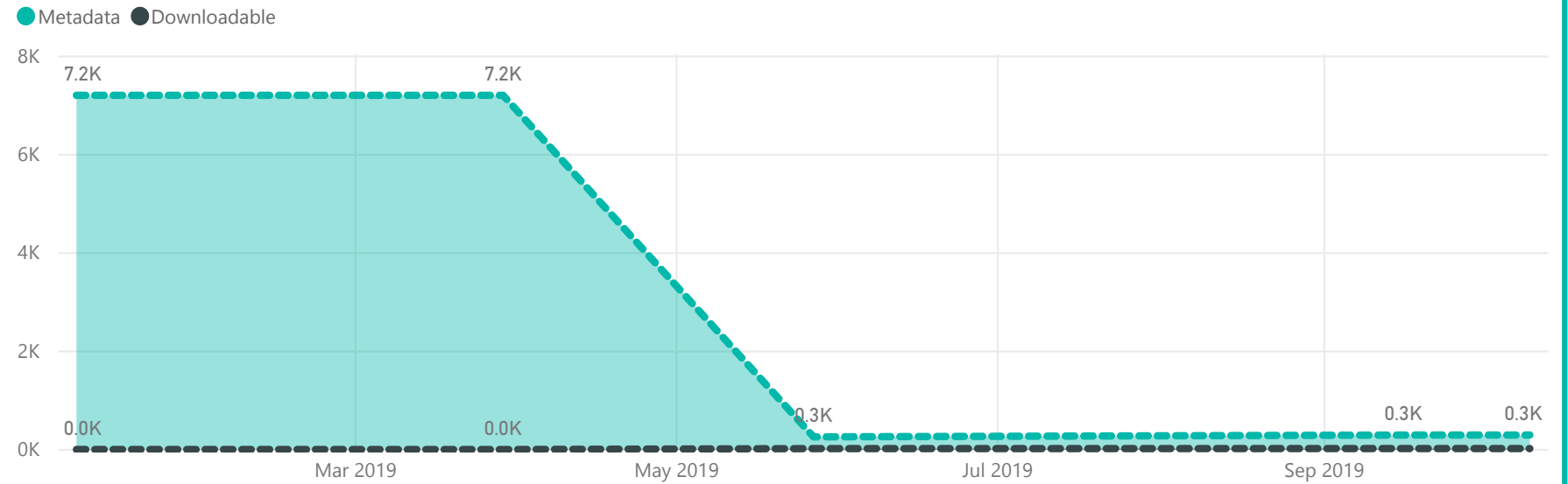
**0.08**  
Ratio DW/MD

## Downloadable data sets by annexes




Type ● Annex I ● Annex III ● Annex II

## Metadata and Downloadable data sets evolution (07/01 to 10/10)

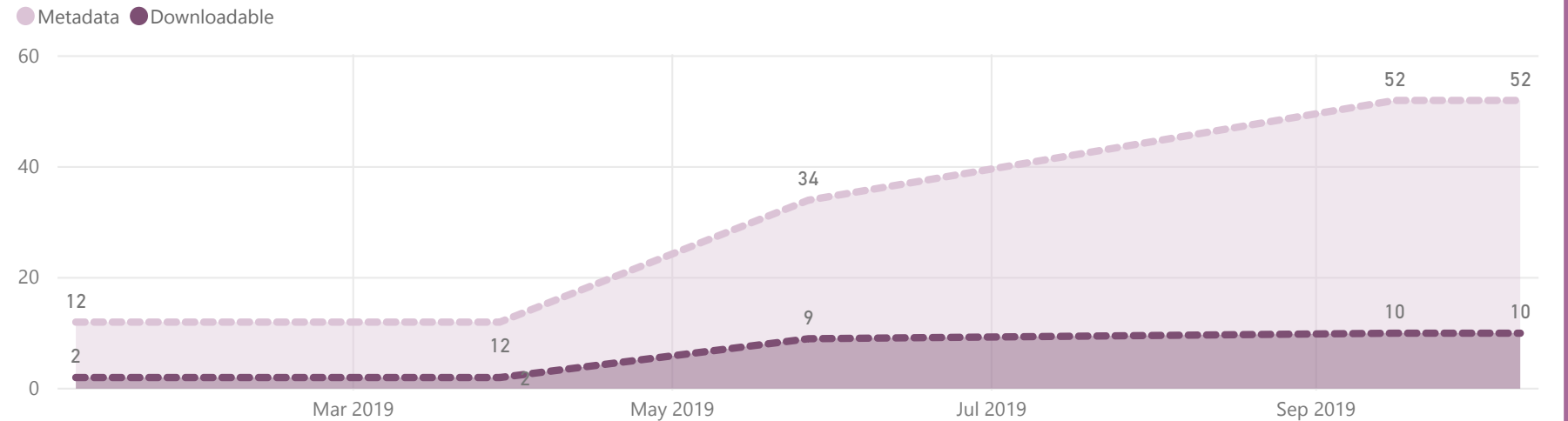


## Priority data sets



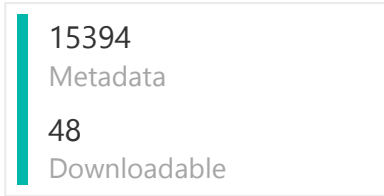
**0.19**  
Ratio DW/MD

## Priority data sets - Metadata and Downloadable data sets evolution (07/01 to 10/10)



# Geoportal situation - UK (reference date: 10 October 2019)

## Total resources



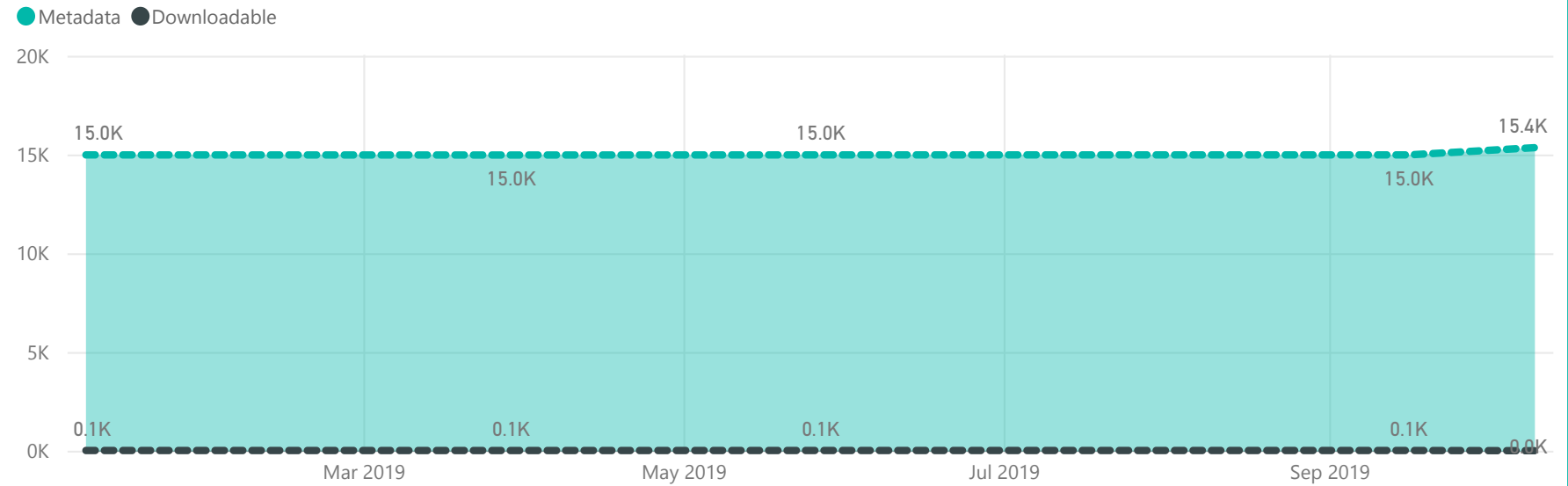
**0.00**  
Ratio DW/MD

## Downloadable data sets by annexes




Type ● Annex III ● Annex I ● Annex II

## Metadata and Downloadable data sets evolution (07/01 to 10/10)



## Priority data sets



**(Blank)**  
Ratio DW/MD

## Priority data sets - Metadata and Downloadable data sets evolution (07/01 to 10/10)

