

INSPIRE Conferences

- 1.2007 Porto
- 2.2008 Maribor
- 3.2009 Rotterdam
- 4.2010 Krakow
- 5.2011 Edinburgh
- 6.2012 Istanbul
- 7.2013 Florence
- 8.2014 Aalborg
- 9.2015 Lisbon
- 10.2016 Barcelona
- 11.2017 Strasbourg-Kehl



BE
NL

INSPIRE Conference 2018

Make it work together

See you in Antwerp
18-21 September

POWERED BY
Informatie Vlaanderen - Geonovum
& European Commission

Photo Copyright
Gianni Camilleri

#inspire eu2018

Theme

Users



'user-centric' eGovernment
in the context of EU DSM

Cooperation



Cross border & across organisations



New European Interoperability Framework

Thema



INSPIRE Conference 2018
Inspire Users: Make it work together

Plenary speakers



[Steven Vandeput](#)
Minister of Defence
of Belgium



[Mrs. Dorine Burmanje](#)
CEO Netherlands'
Cadastral, Land
Registry and
Mapping Agency



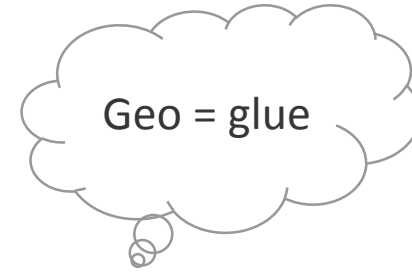
[Piero Bruni](#)
President of the
Associazione Lago
di Bolsena



[Aurel Ciobanu-Dordea](#)
Director in the
Directorate-General
Environment,
European
Commission



[Maximilian Strotmann](#)
Member of Cabinet,
Vice-President
Andrus Ansip,
European
Commission



Geo = glue



[Claire Falzone](#)
CEO of Nova Veolia



[Arash Aazami](#)
Founder
Universalright.org



[Janneke Hadders](#)
Director of Dacom



[Mr Hans Bruyninckx](#)
Executive Director
of the European
Environment
Agency.



[Ms Valrie Grant](#)
Managing Director
of GeoTechVision



[Bart De Lathouwer](#)
Director, Innovation
Program OGC



[Alain De Taeye](#)
TomTom
Management Board
Member



[Celine Berggreen-Clausen](#)
Project manager for
the City of
Helsingborg



[Alessandro Annoni](#)
Head of the Digital
Economy Unit, JRC



Cooperation



[Hugo De Groof](#)
European
Commission policy
officer



[Roeland Samson](#)
Professor,
University of
Antwerp



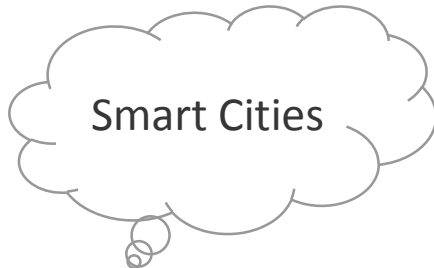
[Barbara Van Den Haute](#)
Administrator-
General Flanders
Information Agency



[Mrs. Ingrid van den Berghe](#)
General
administrator NGI



[Rob van de Velde](#)
Director Geonovum



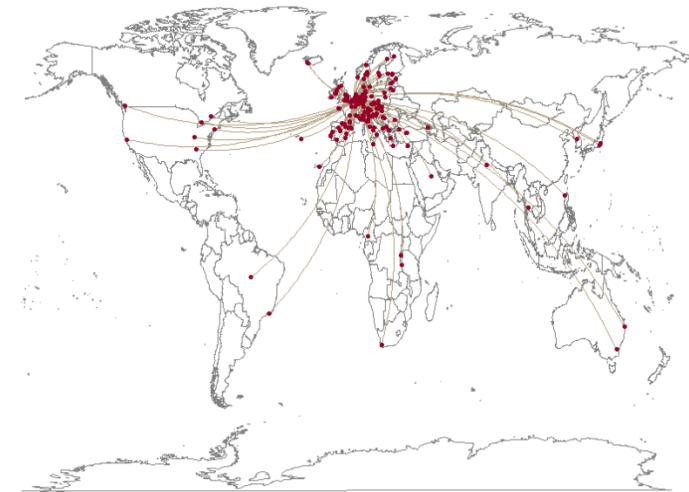
Smart Cities

Participants 2018 - # 750

1	Belgium	171
2	The Netherlands	96
3	Germany	70
4	Italy	51
5	Spain	37
6	Finland	30
7	France	28
8	Denmark	21
9	Czech Republic	20
10	UK	20
11	Poland	15
12	Austria	13
13	Lithuania	11
14	Portugal	11
15	Croatia	10
16	Greece	10
17	Slovenia	7
18	Luxembourg	6
19	Serbia	6
20	Sweden	6
21	Ireland	5
22	Latvia	5
23	Slovakia	5
24	Estonia	2
25	Cyprus	1
26	Hungary	1
27	Malta	1
28	Romania	1



Public Sector - National	269
Public Sector - Regional	88
Public Sector - Local	17
Public Sector - EU	51
Public Sector - UN	3
NGO	28
University & Research	59
Private Sector	185
Private Sector - Consultancy	18



- Launch new INSPIRE Geoportal - <http://inspire-geoportal.ec.europa.eu/index.html>
- Side event : European Geospatial Business Summit 2018 : <https://geobuiz.eu/>
- Google - <https://webgate.ec.europa.eu/fpfis/wikis/display/InspireMIG/Google+Dataset+Search+workshop+2018-09-19>
- Prize :
 - Hackathon - <https://www.plan4all.eu/2018/09/results-of-the-inspire-hackathon-2018/>
 - Golden Pineapple - <https://www.youtube.com/watch?v=euCagwlho1A>
- Conference overview : <https://youtu.be/2B2g5sqblbA>
- Twitter : https://twitter.com/hashtag/inspire_eu2018



INSPIRE_EU @INSPIRE_EU · Sep 18

Missed the launch of the new INSPIRE Geoportal? Don't worry you can join us at the EC Stand for a demonstration during the coffee break! #INSPIRE_EU2018

Welcome to the INSPIRE Geoportal

The INSPIRE Geoportal is the central European access point to the data provided by EU Member States and several EFTA countries under the INSPIRE Directive. The Geoportal allows:

- monitoring the availability of INSPIRE data sets;
- discovering suitable data sets based on their descriptions (metadata);
- accessing the selected data sets through their view or download services.

The metadata used in the Geoportal are regularly harvested from the discovery services of EU Member States and EFTA countries. The status of harvesting is available here.

Feedback regarding the functionality as well as data set availability is welcome here.

Priority Data Sets Viewer


The application displays the availability and provides access to the selected priority data sets used for environmental reporting. It allows filtering by environmental domain, environmental legislation and country.

[Browse Priority Data Sets](#)

INSPIRE Thematic Viewer

The application displays the availability and provides access to all EU MS data sets falling under the scope of INSPIRE Directive filtered by data themes and countries (i.e. Annex I, II and III).

[Browse INSPIRE Thematic Data Sets](#)





Motivational aspect

Platform for presentation of our work

Fostering of National & International cooperation

