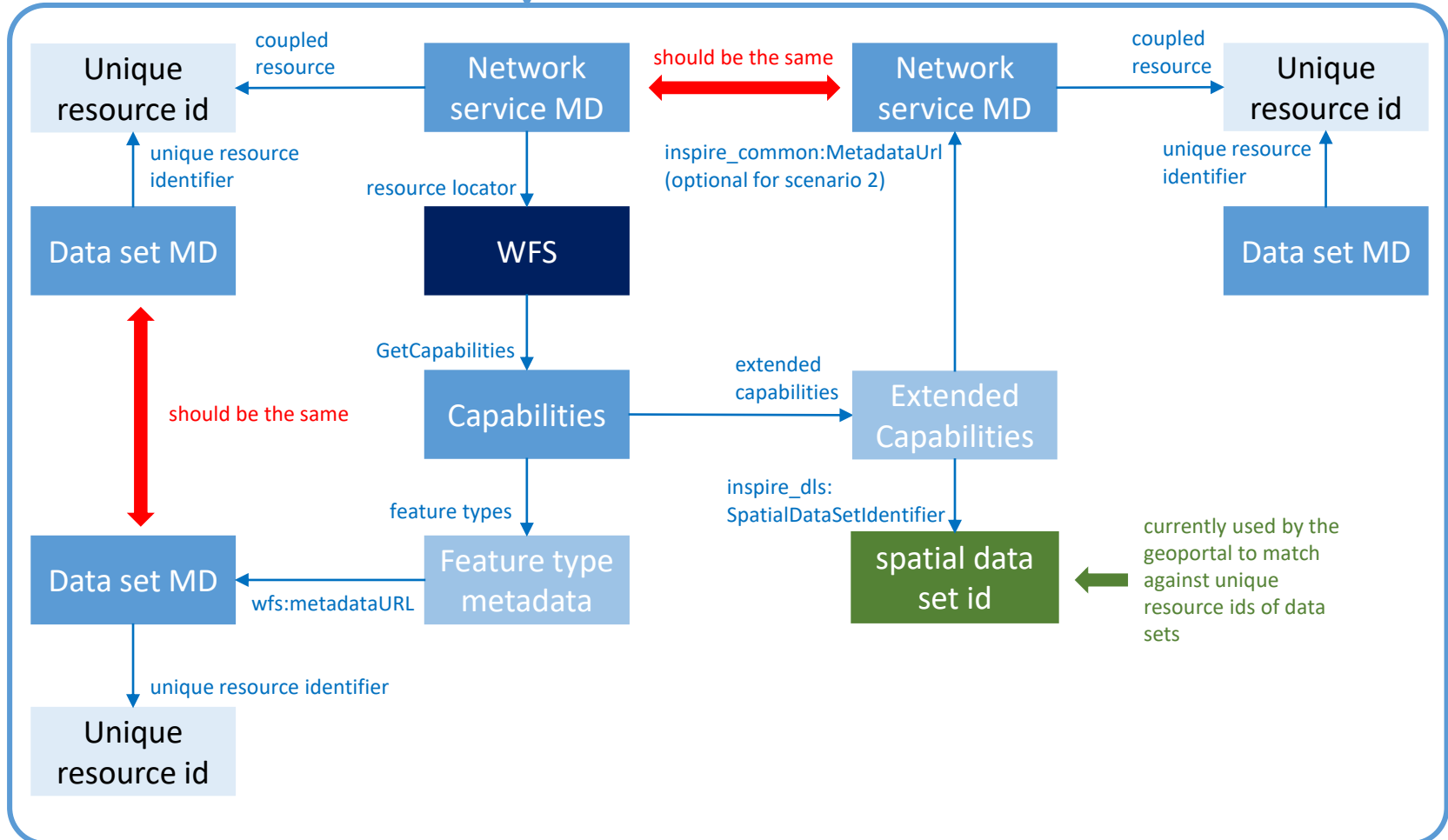


# Analyse WFS



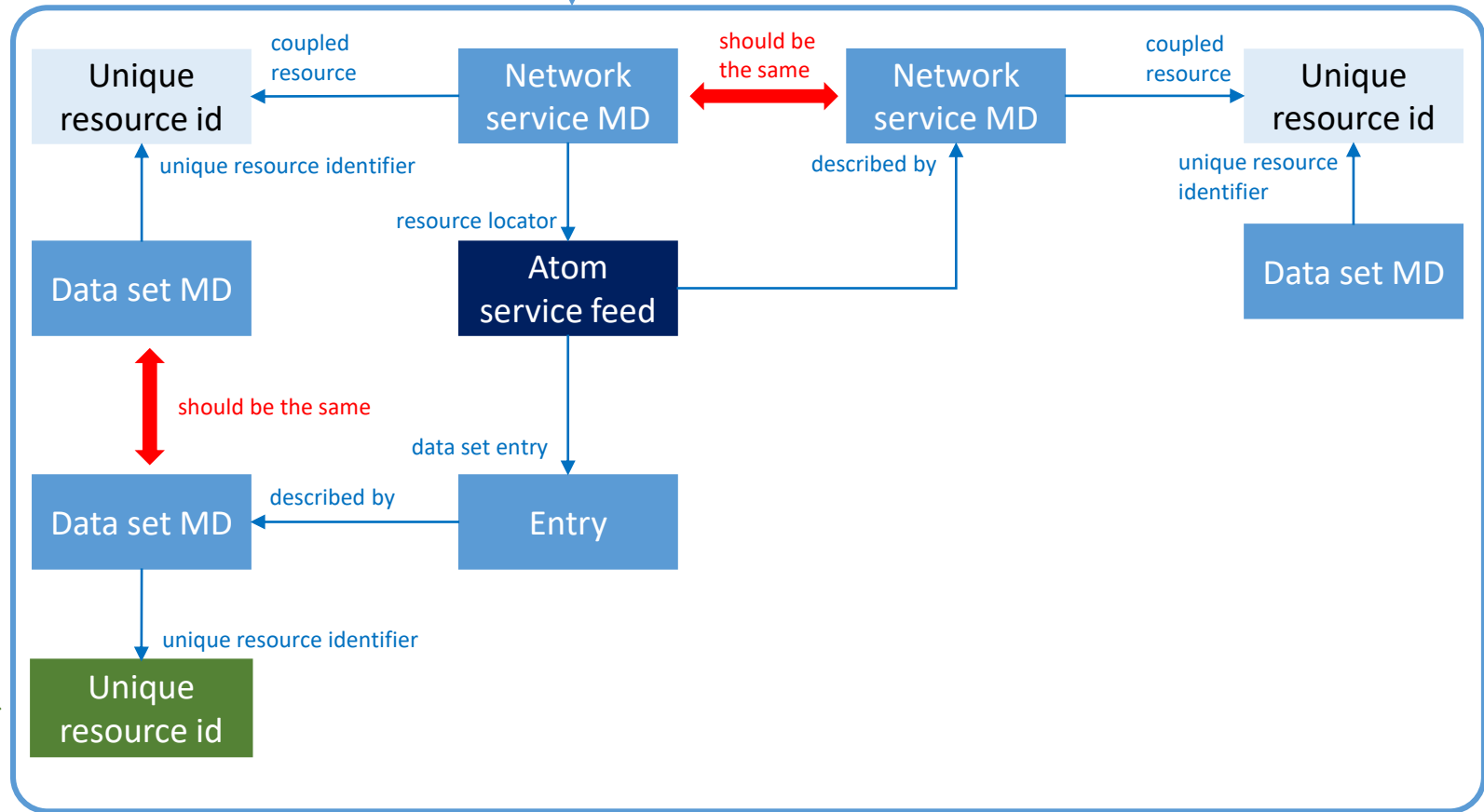
could be used by the geoportal to match against unique resource ids of data sets

could be used by the geoportal to match against unique resource ids of data sets

currently used by the geoportal to match against unique resource ids of data sets

# Analyse Atom

could be used by the geoportal to match against unique resource ids of data sets



currently used by the geoportal to match against unique resource ids of data sets

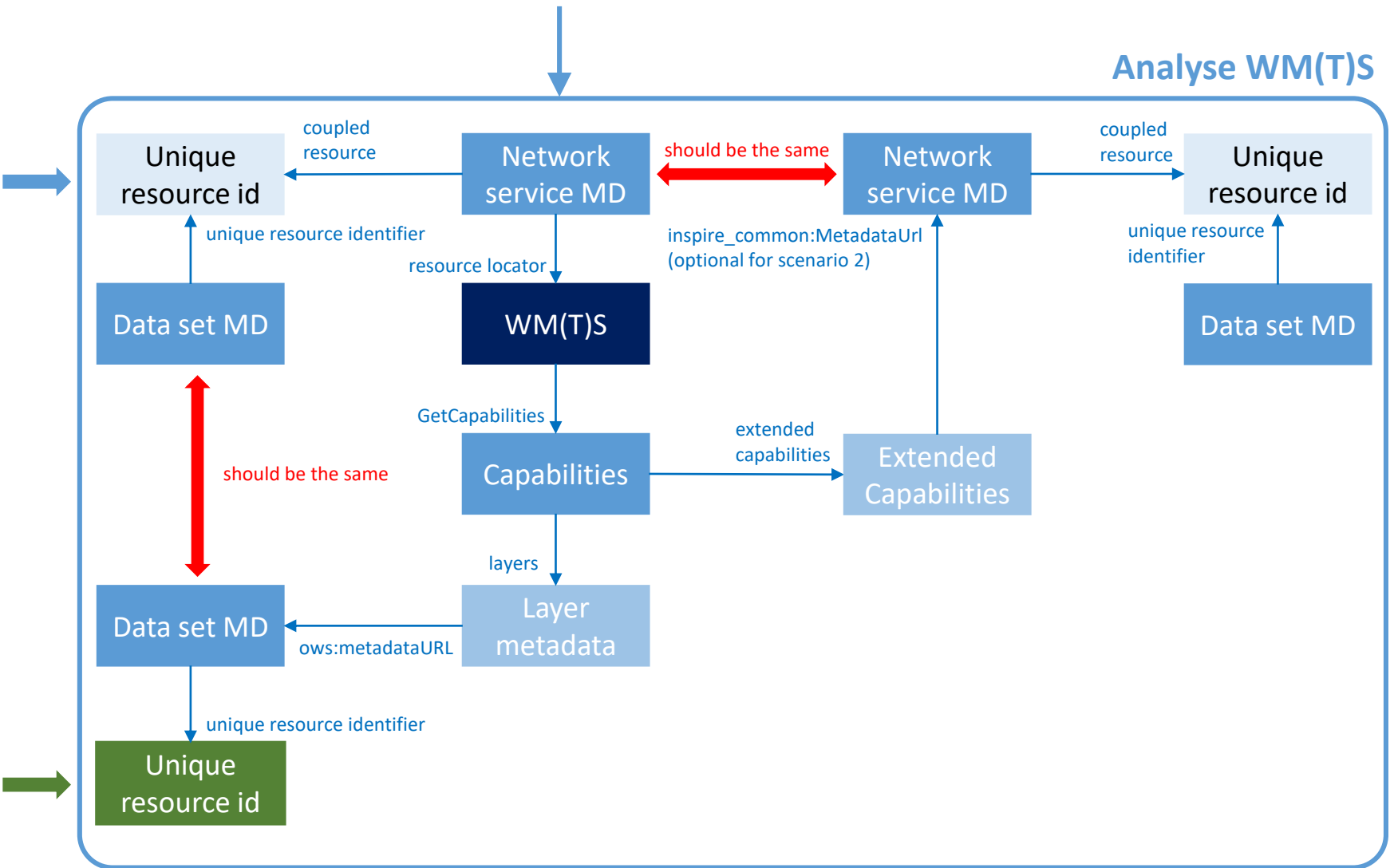


could be used by the geoportal to match against unique resource ids of data sets



# Analyse WM(T)S

could be used by the geoportal to match against unique resource ids of data sets



currently used by the geoportal to match against unique resource ids of data sets