

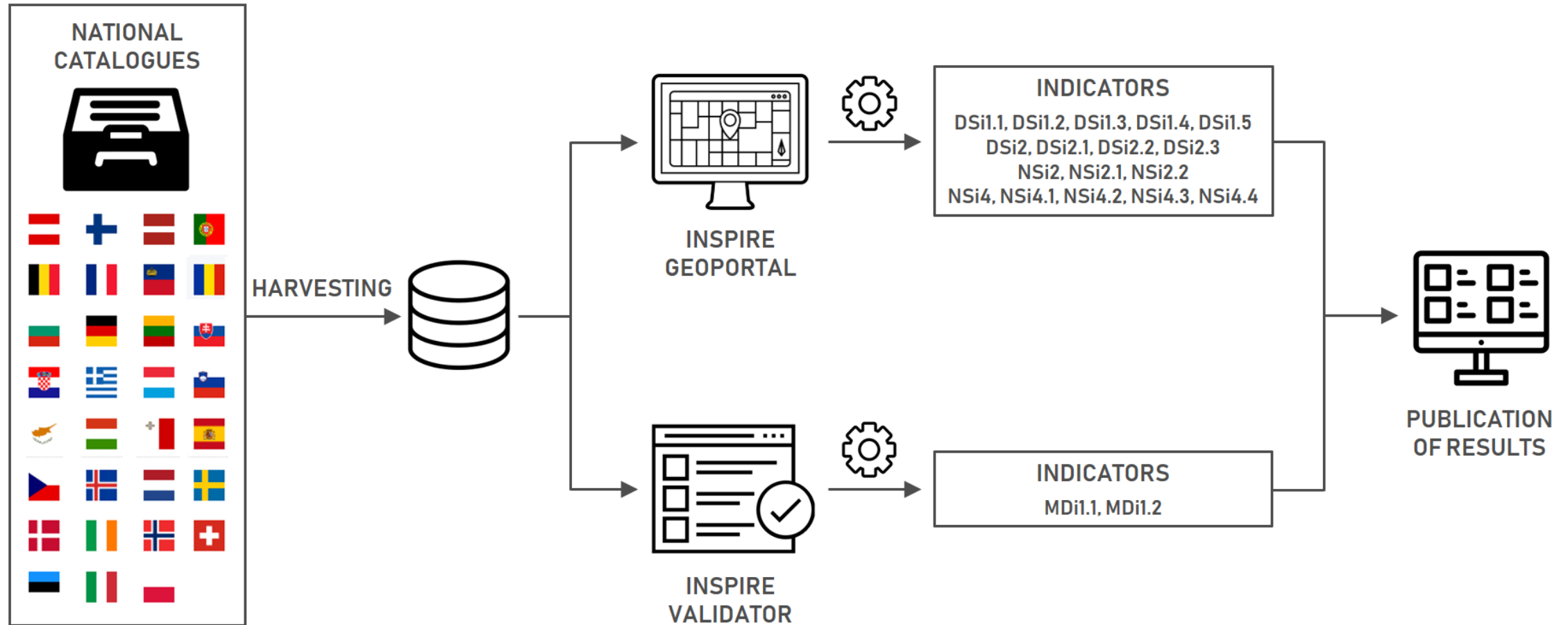


# INSPIRE Monitoring and Reporting 2022 recap

**JRC INSPIRE Team**

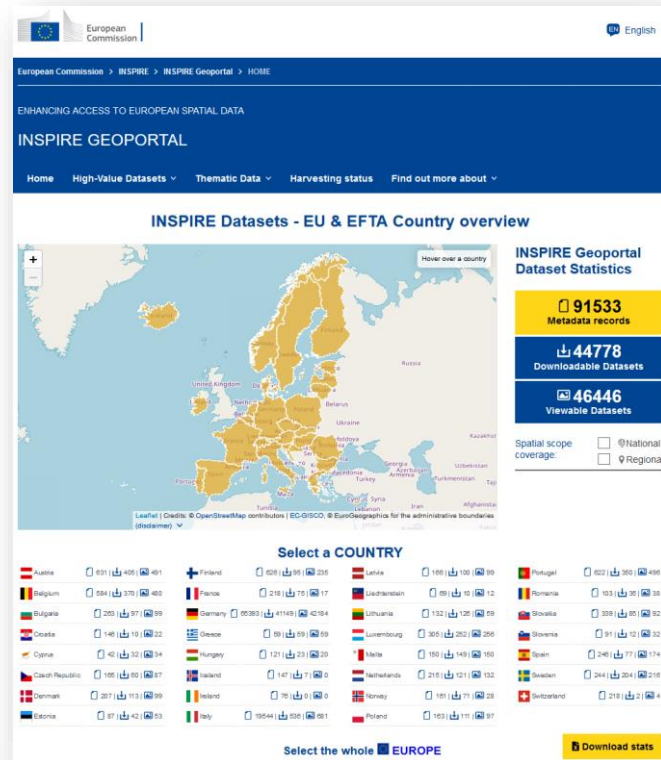
*71<sup>st</sup> MIG-T meeting – October 7, 2022*

# Monitoring and Reporting 2022 – Process

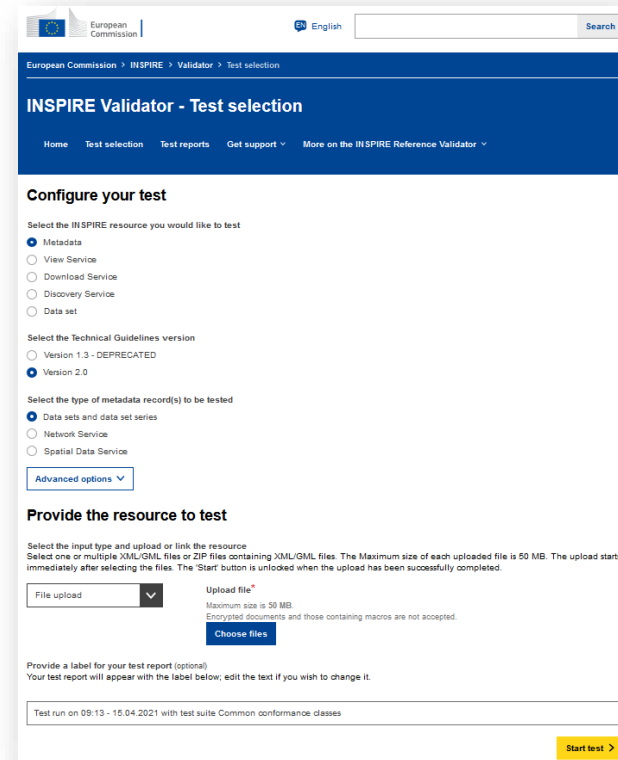


# Monitoring and Reporting 2022 – Software

- Software components used:



- INSPIRE Geoportal (upcoming version based on GeoNetwork)



- INSPIRE Reference Validator v.2022.3 (released on 21/09/2022)
- Bulk validation tool v.2021.1.0 (released on 5/10/2021)

# Monitoring and Reporting 2022 – Indicators

- Indicators grouped into 5 categories:

- availability of spatial data and services

- DSi1.1, DSi1.2, DSi1.3, DSi1.4, DSi1.5

- conformity of metadata

- MDi1.1, MDi1.2

- conformity of spatial data sets

- DSi2, DSi2.1, DSi2.2, DSi2.3

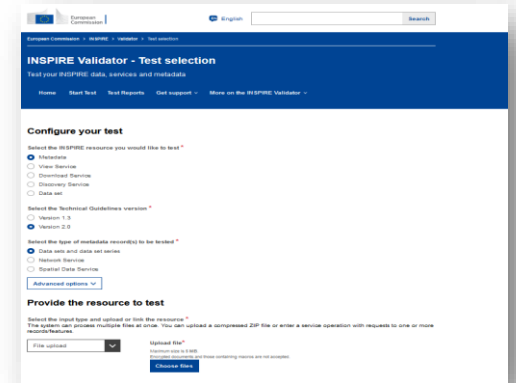
- accessibility of spatial data sets

- NSi2, NSi2.1, NSi2.2

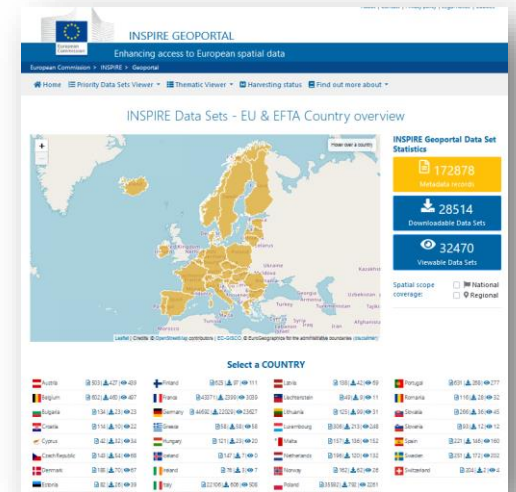
- conformity of network services

- NSi4, NSi4.1, NSi4.2, NSi4.3, NSi4.4

**INSPIRE  
Reference  
Validator**  
(metadata  
validation)



**INSPIRE  
Geoportal**  
(linkages check)



# Monitoring and Reporting 2022 – Indicators

- Indicators grouped into 5 categories:

- availability of spatial data and services

- DSi1.1, DSi1.2, DSi1.3, DSi1.4, DSi1.5

**absolute values**

- conformity of metadata

- MDi1.1, MDi1.2

- conformity of spatial data sets

- DSi2, DSi2.1, DSi2.2, DSi2.3

- accessibility of spatial data sets

- NSi2, NSi2.1, NSi2.2

- conformity of network services

- NSi4, NSi4.1, NSi4.2, NSi4.3, NSi4.4

**relative values**

(percentages)

# Conclusions & Recommendations

- 2022 is a **transitional year**
  - first M&R edition using the new GeoNetwork-based Geoportal
  - improved transparency and reproducibility of results
- Make sure to:
  - **start testing** as early as possible
  - **provide feedback** (both positive and negative)
  - be ready to **accept the change!**
- For indicators whose values are self-declared (**conformity of datasets and services**):
  - use the INSPIRE Reference Validator to check conformity
  - we will make an **a posteriori assessment**
- Overall: do not focus on numbers, but on the actual usability of the infrastructure!

# Thank you!



JRC-INSPIRE-SUPPORT@ec.europa.eu

© European Union 2022

Unless otherwise noted the reuse of this presentation is authorised under the [CC BY 4.0](https://creativecommons.org/licenses/by/4.0/) license. For any use or reproduction of elements that are not owned by the EU, permission may need to be sought directly from the respective right holders.

